



MetroWest+

Portishead Branch Line (MetroWest Phase 1)

TR040011

Applicant: North Somerset District Council

2.29 – Compound, Haul Road and Access to Works Plan

**The Infrastructure Planning (Applications: Prescribed Forms and Procedure) Regulations 2009, regulation 5(2)(k)
Planning Act 2008**

Author: CH2M

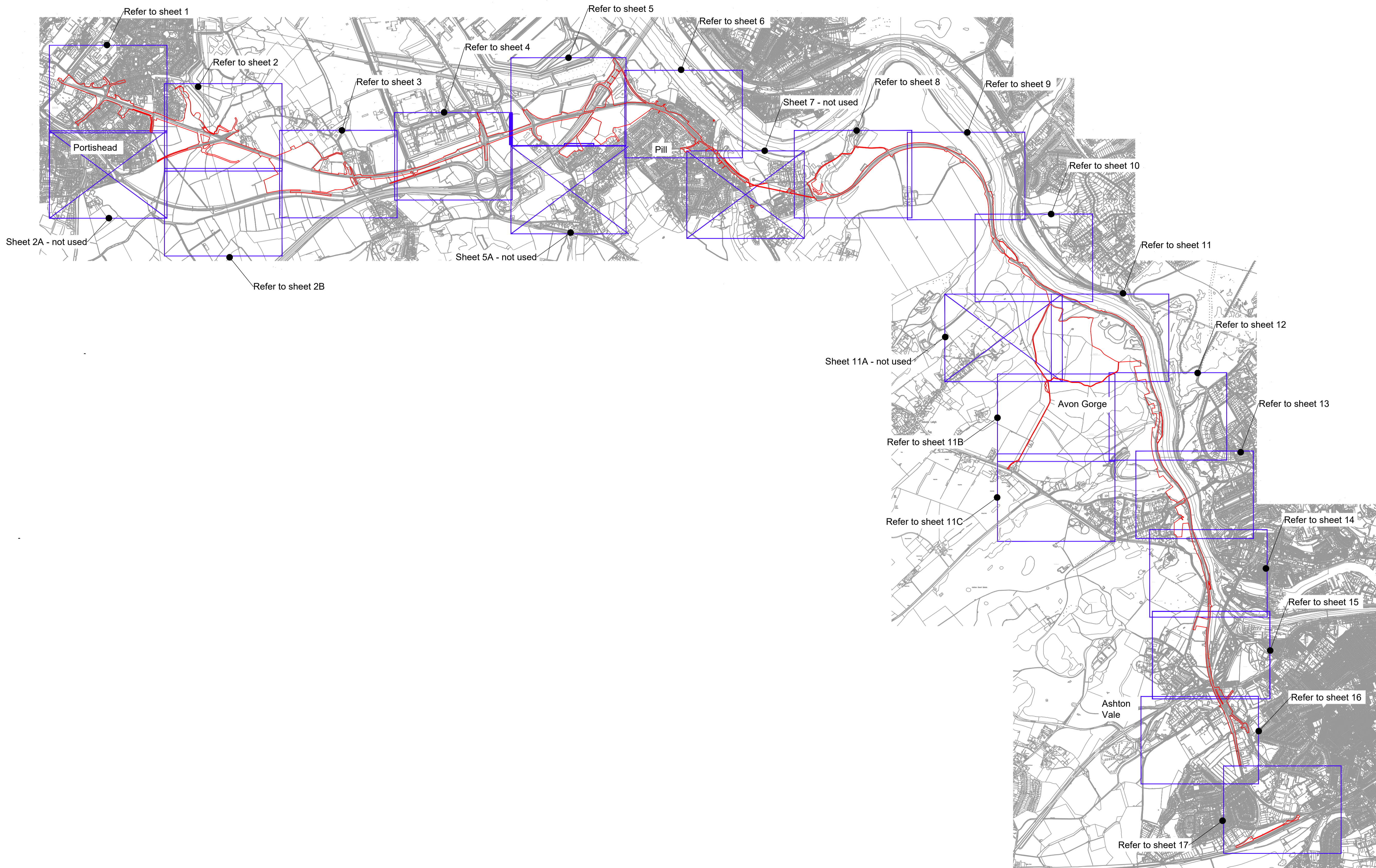
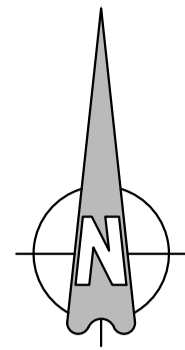
Revision: Version 4

Date: February 2021



Document Index

Version	Date	Status of Version	Document Index	Document Revision	Changes
1	19 November 2019	Application	674946.BQ.42.01-380 to 403 Rev E	-	-
2	22 October 2020		674946.BQ.42.01-380 to 384 Rev E Key Plan to Sheet 4	Rev F	Updated with set
			674946.BQ.42.01-385 Rev E Sheet 5	Rev F	Lodway Compound amended to match ecological mitigation
			674946.BQ.42.01-400 to 397 Rev E Sheet 5A to Sheet 17	Rev F	Updated with set
3	10 December 2020		674946.BQ.42.01-380 to 403 Rev F	-	Haul Roads have been reinstated on the drawing
4	16 February 2021		674946.BQ.42.01-380 to 403 Rev F	Rev G	Updated Order Limits



Key:

G	OMP	ADL	ADL	10/02/2021
Updated Order Limits				
F	FG	ADL	ADL	19/03/2020
Lockley Compound Amended				
E	FG	ADL	ADL	10/10/2019
Red Line and Minor Updates				
D	FG	KS	ADL	12/08/2019
Works Updated				
C	FG	KS	ADL	31/07/2019
Defines Works and Red Line Updated				
B	FG	KS	ADL	18/04/2019
Works and Red Line Updated				
A	FG	KS	ADL	15/01/2019
First Issue				
Rev	By	Chkd	Apprvd	Date
Description				

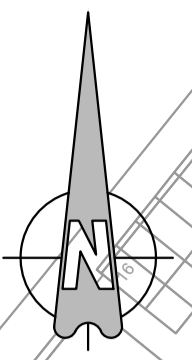
CH2M HILL
 1 The Square Temple Quay Bristol
 BS1 6DG
 Tel +44 (0)117 910 2580
 Fax +44 (0)117 910 2581
 www.ch2m.com

Project
 THE PORTISHEAD BRANCH LINE
 (METROWEST PHASE 1)
 ORDER

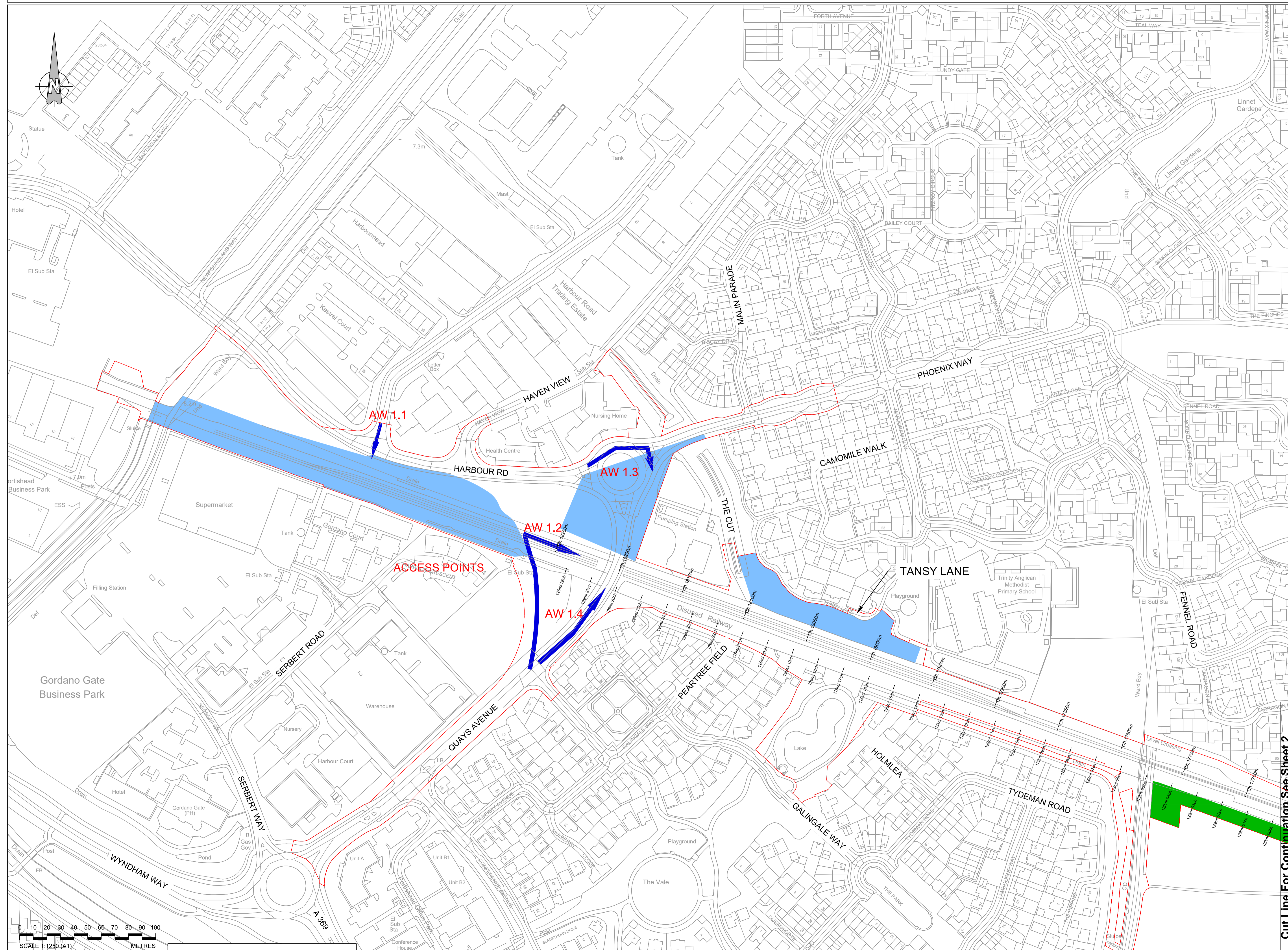
Sheets
 COMPOUNDS, HAUL ROADS
 AND ACCESS TO WORKS PLAN
 SHEET 0
 KEY PLAN

Drawn by:	FG	Date:	15/01/2019
Checked by:	KS	Date:	15/01/2019
Approved by:	ADL	Date:	15/01/2019

Drawing No: 674946.BQ.42.01-380 G
 Drawing Scale: 1:32000 @ A3



- Key:**
- Order Limits
 - Construction Compound
 - Haul Road
 - ➔ Access Point



Order Limit	Order Limit	Order Limit	Order Limit	Order Limit	Order Limit
G	OWP	ADL	ADL	ADL	10/02/2021
F	FG	ADL	ADL	ADL	19/03/2020
E	FG	ADL	ADL	ADL	10/10/2019
D	FG	KS	ADL	ADL	12/08/2019
C	FG	KS	ADL	ADL	31/07/2019
B	FG	KS	ADL	ADL	18/04/2019
A	FG	KS	ADL	ADL	15/01/2019

travelwest
 CH2M HILL
 1 The Square Temple Quay Bristol
 BS1 6DG
 Tel +44 (0)117 910 2580
 Fax +44 (0)117 910 2581
 www.ch2m.com

ch2m

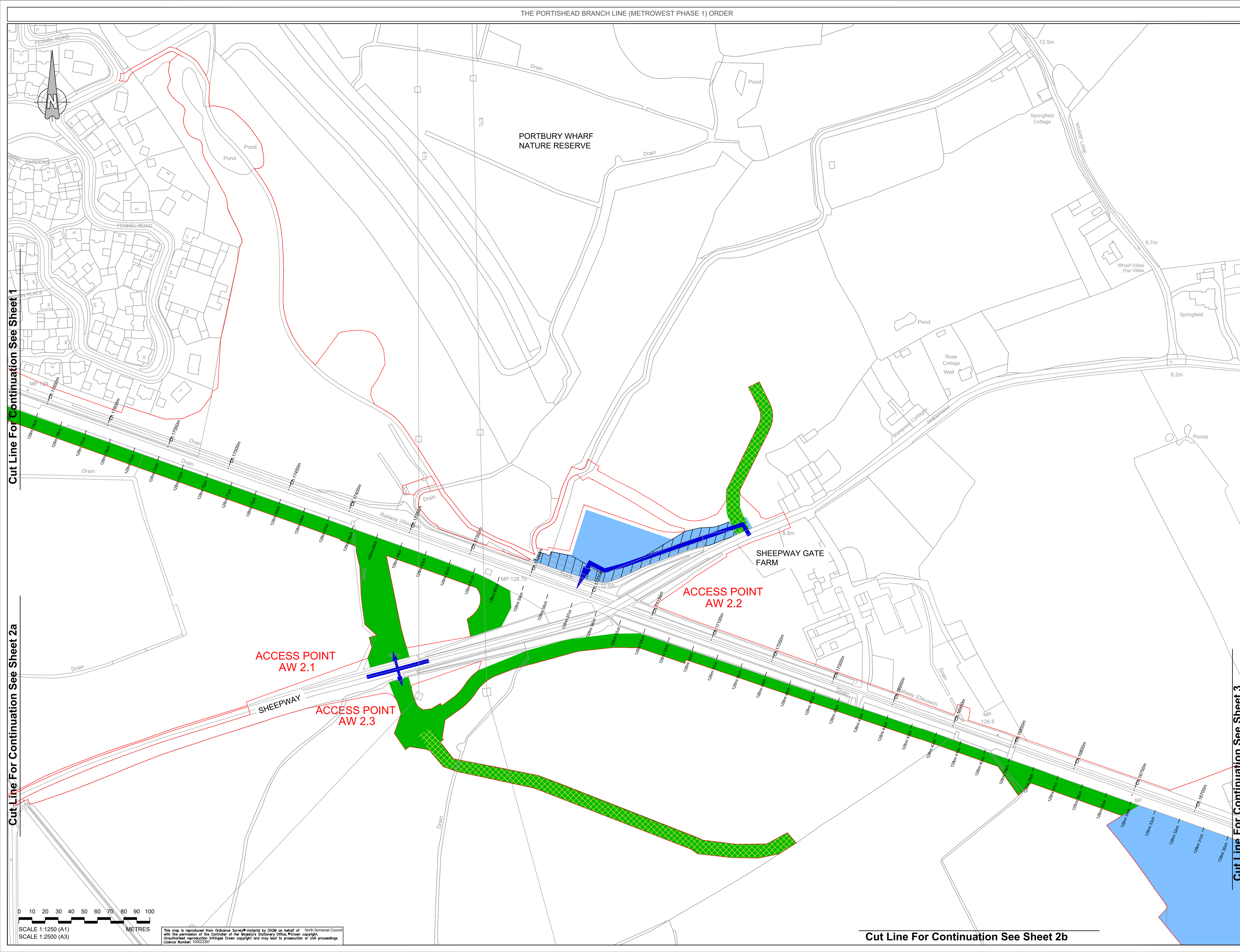
THE PORTISHEAD BRANCH LINE
 (METROWEST PHASE 1)
 ORDER

COMPONENTS, HAUL ROADS
 AND ACCESS TO WORKS PLAN
 SHEET 1
 PORTISHEAD

Drawn by: FG Date: 15/01/2019
 Checked by: KS Date: 15/01/2019
 Approved by: ADL Date: 15/01/2019

674946.BQ.42.01-381 G
 Drawing Scale: 1:2500 @ A3

Cut Line For Continuation See Sheet 2



- Key:**
- Order Limits
 - Construction Compound
 - Haul Road
 - Haul Road for Hinkley Grid connection
 - ➔ Access Point

Cut Line For Continuation See Sheet 1

Cut Line For Continuation See Sheet 2a

Cut Line For Continuation See Sheet 3

0 10 20 30 40 50 60 70 80 90 100
 SCALE 1:1250 (A1)
 SCALE 1:2500 (A3)
 METRES

This map is reproduced from Ordnance Survey® material by CH2M on behalf of with the permission of the Controller of Her Majesty's Stationery Office, © Crown copyright. Unauthorised reproduction infringes Crown copyright and may lead to prosecution or civil proceedings. Licence Number: 100023397

G	OWP	ADL	ADL	10/02/2021
Updated Order Limits				
F	FG	ADL	ADL	19/03/2020
Lockley Compound Amended				
E	FG	ADL	ADL	10/10/2019
Red Line and Minor Updates				
D	FG	KS	ADL	12/08/2019
Works Updated				
C	FG	KS	ADL	31/07/2019
Defines Works and Red Line Updates				
B	FG	KS	ADL	18/04/2019
Works and Red Line Updated				
A	FG	KS	ADL	15/01/2019
First Issue				
Rev	By	Chkd	Apprvd	Date

travelwest+
 1 The Square Temple Quay Bristol
 BS1 6DG
 Tel +44 (0)117 910 2580
 Fax +44 (0)117 910 2581
 www.ch2m.com

CH2M HILL
 THE PORTISHEAD BRANCH LINE
 (METROWEST PHASE 1)
 ORDER

COMPOUNDS, HAUL ROADS
 AND ACCESS TO WORKS PLAN
 SHEET 2
 SHEEPWAY

Drawn by:	FG	Rev:	15/01/2019
Checked by:	KS	Rev:	15/01/2019
Approved by:	ADL	Rev:	15/01/2019

674946.BQ.42.01-382 G
 Drawing Scale: 1:2500 @ A3

Cut Line For Continuation See Sheet 2b

Key:
Order Limits

Cut Line For Continuation See Sheet 2



G	OWP	ADL	ADL	10/02/2021
Updated Order Limits				
F	FG	ADL	ADL	19/03/2020
Lodley Compound Amended				
E	FG	ADL	ADL	10/10/2019
Red Line and Minor Updates				
D	FG	KS	ADL	12/08/2019
Works Updated				
C	FG	KS	ADL	31/07/2019
Defines Works and Red Line Updated				
B	FG	KS	ADL	18/04/2019
Works and Red Line Updated				
A	FG	KS	ADL	15/01/2019
First Issue				
Drawn	By	Chkd	Apprvd	Date

travelwest
 CH2M HILL
 1 The Square Temple Quay Bristol
 BS1 6DG
 Tel +44 (0)117 910 2580
 Fax +44 (0)117 910 2581
 www.ch2m.com

ch2m

Project
THE PORTISHEAD BRANCH LINE (METROWEST PHASE 1) ORDER

Drawn
COMPOUNDS, HAUL ROADS AND ACCESS TO WORKS PLAN SHEET 2A PORTISHEAD 2



Drawn by: FG	Draw: 15/01/2019
Checked by: KS	Draw: 15/01/2019
Approved by: ADL	Draw: 15/01/2019

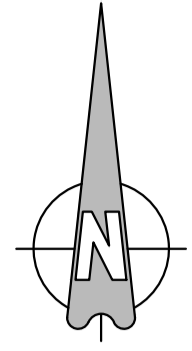
Drawing No: **674946.BQ.42.01-398** **G**
 Drawing Scale: 1:2500 @ A3

0 10 20 30 40 50 60 70 80 90 100 METRES
 SCALE 1:1250 (A1)
 SCALE 1:2500 (A3)

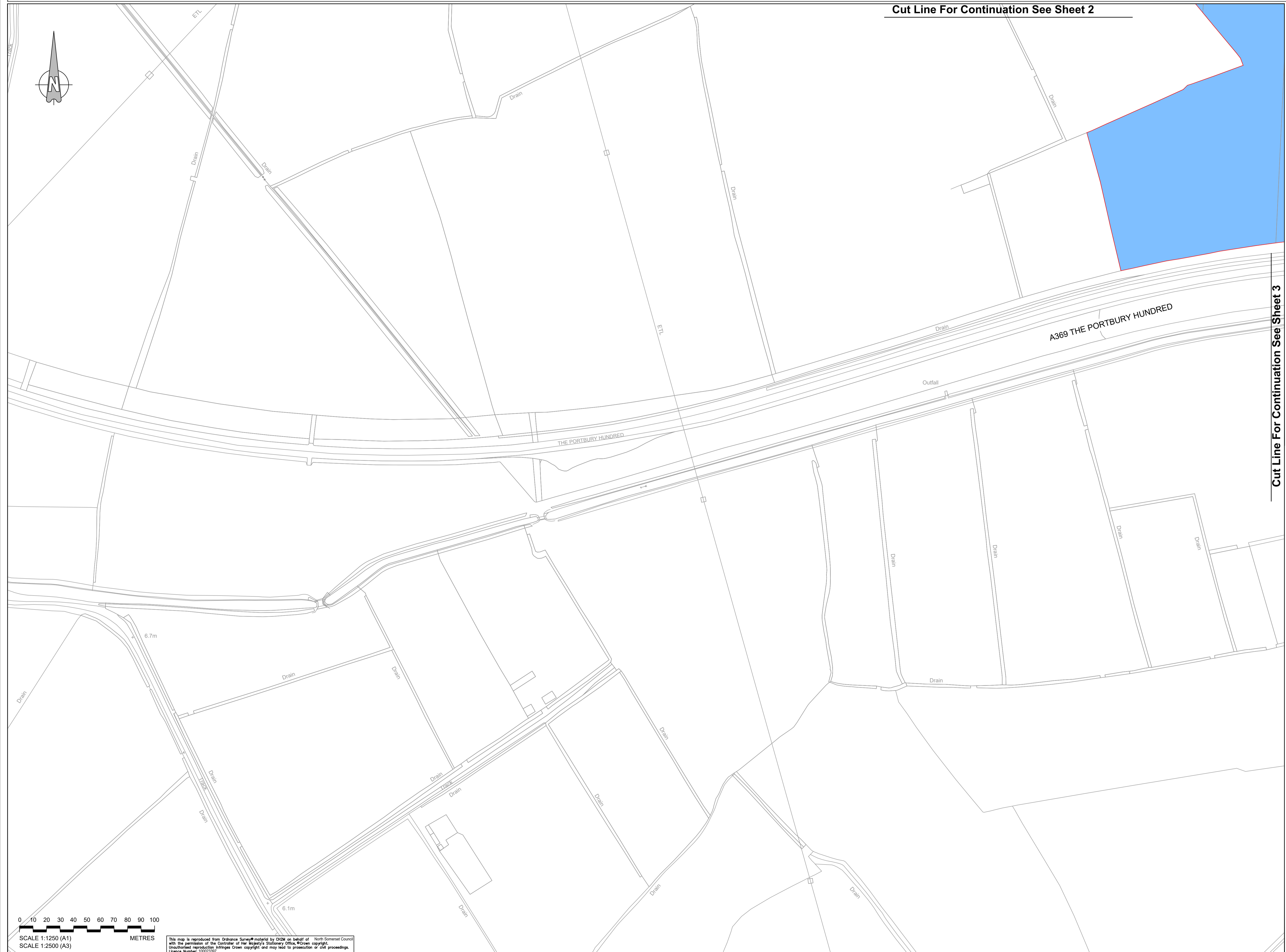
This map is reproduced from Ordnance Survey material by CH2M on behalf of with the permission of the Controller of Her Majesty's Stationery Office. © Crown copyright. Unauthorised reproduction infringes Crown copyright and may lead to prosecution or civil proceedings. Licence Number: 10002397

Cut Line For Continuation See Sheet 2

Key:
 Order Limits
 Construction Compound



Cut Line For Continuation See Sheet 3



G	OMP	ADL	ADL	10/02/2021
Updated Order Limits				
F	FG	ADL	ADL	19/03/2020
Lockey Compound Amended				
E	FG	ADL	ADL	10/10/2019
Red Line and Minor Updates				
D	FG	KS	ADL	12/08/2019
Works Updated				
C	FG	KS	ADL	31/07/2019
Cutlines, Works and Red Line Updated				
B	FG	KS	ADL	18/04/2019
Works and Red Line Updated				
A	FG	KS	ADL	15/01/2019
First Issue				
Date	By	Check	Approval	Date

travelwest
Travelwest is a registered trademark of Travelwest Limited. All rights reserved.

CH2M HILL
 1 The Square Temple Quay Bristol
 BS1 6DG
 Tel +44 (0)117 910 2580
 Fax +44 (0)117 910 2581
 www.ch2m.com

ch2m

Project
 THE PORTISHEAD BRANCH LINE
 (METROWEST PHASE 1)
 ORDER

Drawings
 COMPOUNDS, HAUL ROADS
 AND ACCESS TO WORKS PLAN
 SHEET 2B
 SHEEPWAY 2

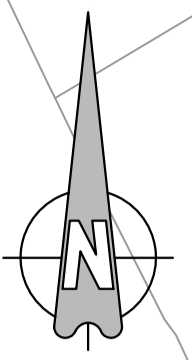
Drawn by: FG	Drawn: 15/01/2019
Checked by: KS	Checked: 15/01/2019
Approved by: ADL	Approved: 15/01/2019

674946.BQ.42.01-399 **G**

Drawing Scale: 1:2500 @ A3

0 10 20 30 40 50 60 70 80 90 100
 SCALE 1:1250 (A1)
 SCALE 1:2500 (A3)
 METRES

This map is reproduced from Ordnance Survey material by CH2M on behalf of North Somerset Council with the permission of the Controller of Her Majesty's Stationery Office. © Crown copyright. Unauthorised reproduction infringes Crown copyright and may lead to prosecution or civil proceedings. Licence Number: 100023397



Key:

- Order Limits
- Construction Compound
- Access Point

Cut Line For Continuation See Sheet 2

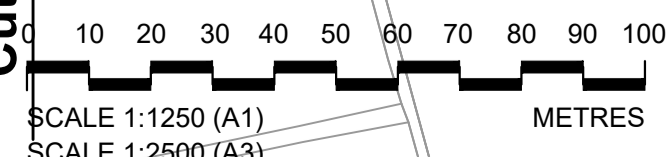
Cut Line For Continuation See Sheet 4

THE PORTBURY HUNDRED CONSTRUCTION COMPOUND

ACCESS POINT AW 3.1

ACCESS POINT AW 3.2

ACCESS POINT AW 3.3



This map is reproduced from Ordnance Survey material by CH2M on behalf of North Somerset Council with the permission of the Controller of Her Majesty's Stationery Office. © Crown copyright. Unauthorised reproduction infringes Crown copyright and may lead to prosecution or civil proceedings. Licence Number: 100023397

G	OWP	ADL	ADL	15/02/2021
Updated Order Limits				
F	FG	ADL	ADL	19/03/2020
Lockley Compound Amend				
E	FG	ADL	ADL	10/10/2019
Red Line and Minor Updates				
D	FG	KS	ADL	12/08/2019
Works Updated				
C	FG	KS	ADL	31/07/2019
Culvert, Works and Red Line Updated				
B	FG	KS	ADL	18/04/2019
Works and Red Line Updated				
A	FG	KS	ADL	15/01/2019
First Issue				
Rev	By	Chkd	Appr'd	Date

travelwest
Travelwest is a registered trademark of Travelwest Group Limited.

CH2M HILL
 1 The Square Temple Quay Bristol
 BS1 6DG
 Tel +44 (0)117 910 2580
 Fax +44 (0)117 910 2581
 www.ch2m.com

ch2m

Project: **THE PORTISHEAD BRANCH LINE (METROWEST PHASE 1) ORDER**

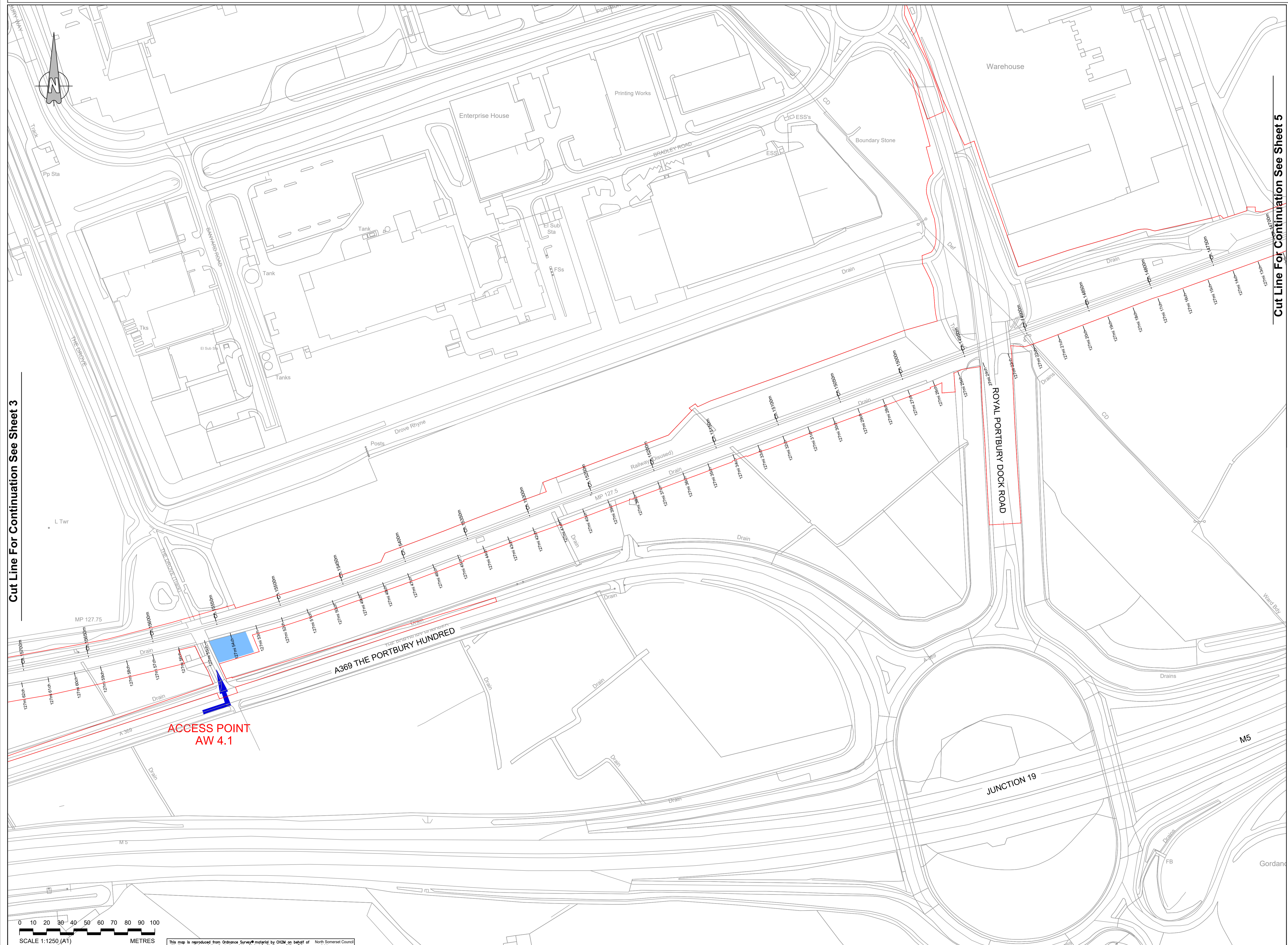
Drawn: **COMPOUNDS, HAUL ROADS AND ACCESS TO WORKS PLAN SHEET 3 JUNCTION 19**

Drawn by:	FG	Rev:	15/01/2019
Checked by:	KS	Rev:	15/01/2019
Approved by:	ADL	Rev:	15/01/2019

674946.BQ.42.01-383 **G**
 Drawing Scale: 1:2500 @ A3

Cut Line For Continuation See Sheet 3

Cut Line For Continuation See Sheet 5



Key:

- Order Limits
- Construction Compound
- ➔ Access Point

G	OWP	ADL	ADL	10/02/2021
Updated Order Limits				
F	FG	ADL	ADL	19/03/2020
Lockley Compound Amend				
E	FG	ADL	ADL	10/10/2019
Red Line and Minor Updates				
D	FG	KS	ADL	12/08/2019
Works Updated				
C	FG	KS	ADL	31/07/2019
Defines Works and Red Line Updated				
B	FG	KS	ADL	18/04/2019
Works and Red Line Updated				
A	FG	KS	ADL	15/01/2019
First Issue				
Rev	By	Chkd	Apprd	Date
Description				

travelwest
Travelwest is a registered trademark of Travelwest Group Limited. All rights reserved.

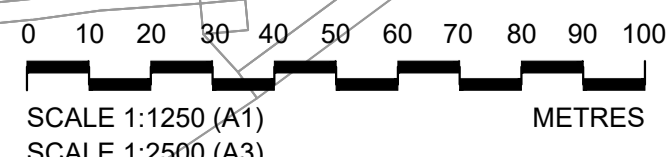
CH2M HILL
 1 The Square Temple Quay Bristol
 BS1 6DG
 Tel +44 (0)117 910 2580
 Fax +44 (0)117 910 2581
 www.ch2m.com

ch2m
CH2M HILL

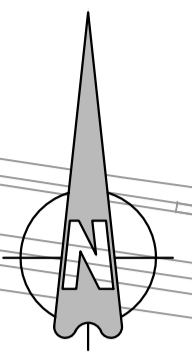
Project: THE PORTISHEAD BRANCH LINE (METROWEST PHASE 1) ORDER
 Sheets: COMPOUNDS, HAUL ROADS AND ACCESS TO WORKS PLAN SHEET 4
 JUNCTION 19

Drawn by: FG	Site: 15/01/2019
Checked by: KS	Site: 15/01/2019
Approved by: ADL	Site: 15/01/2019

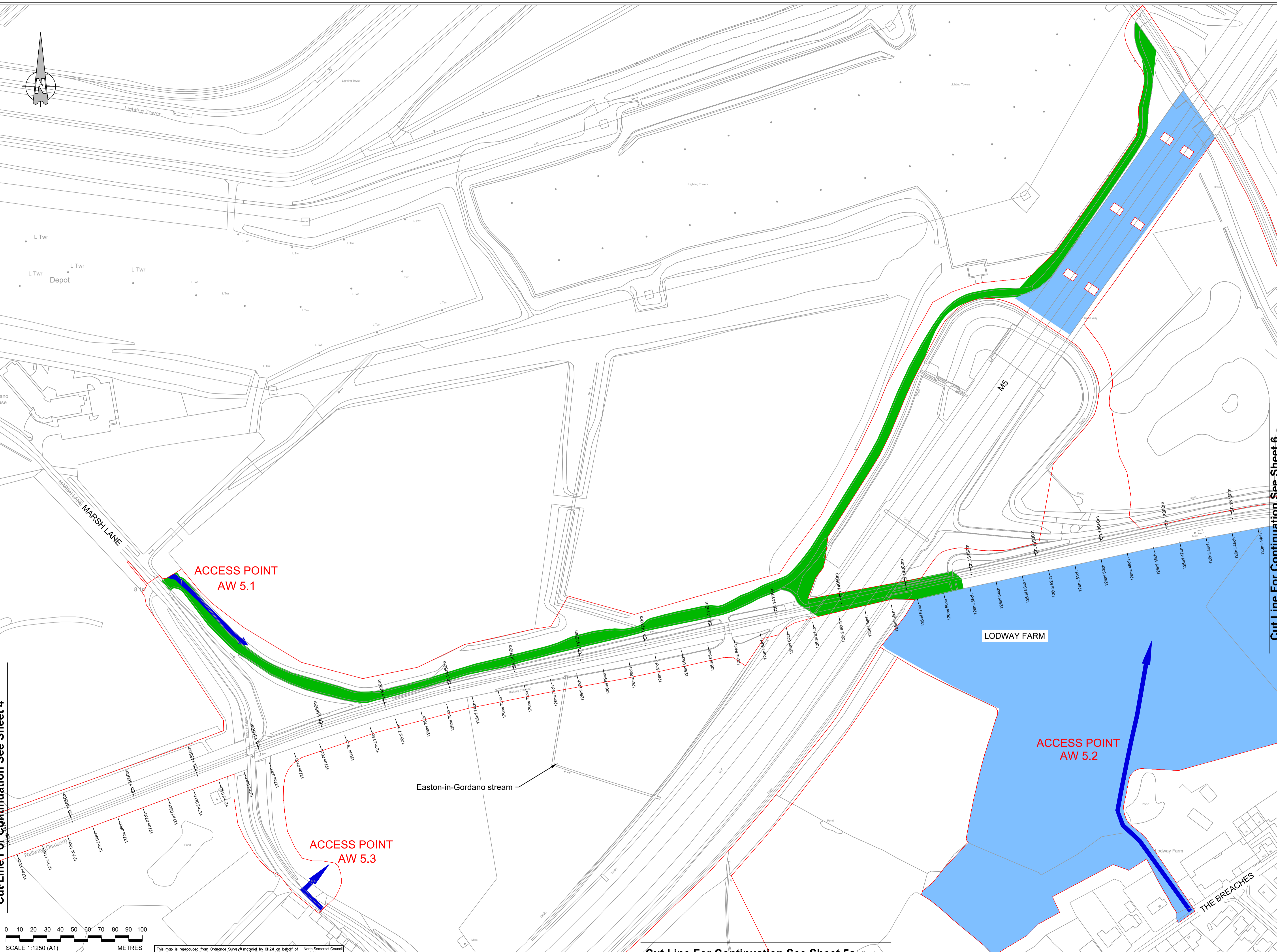
674946.BQ.42.01-384 G
 Drawing Scale: 1:2500 @ A3



This map is reproduced from Ordnance Survey material by CH2M on behalf of the permission of the Controller of Her Majesty's Stationery Office, © Crown copyright. Unauthorised reproduction infringes Crown copyright and may lead to prosecution or civil proceedings. Licence Number: 10002397



- Key:**
- Order Limits
 - Construction Compound
 - Haul Road
 - ➔ Access Point



Cut Line For Continuation See Sheet 4

Cut Line For Continuation See Sheet 6

Updated Order Limits	ADL	ADL	15/02/2021
F	FG	ADL	ADL
E	FG	ADL	ADL
D	FG	KS	ADL
C	FG	KS	ADL
B	FG	KS	ADL
A	FG	KS	ADL

travelwest
 CH2M HILL
 1 The Square Temple Quay Bristol
 BS1 6DG
 Tel +44 (0)117 910 2580
 Fax +44 (0)117 910 2581
 www.ch2m.com

ch2m

Project: THE PORTISHEAD BRANCH LINE (METROWEST PHASE 1) ORDER
 Sheets: COMPOUNDS, HAUL ROADS AND ACCESS TO WORKS PLAN SHEET 5
 M5 OVERBRIDGE

Drawn by: FG Date: 15/01/2019
 Checked by: KS Date: 15/01/2019
 Approved by: ADL Date: 15/01/2019

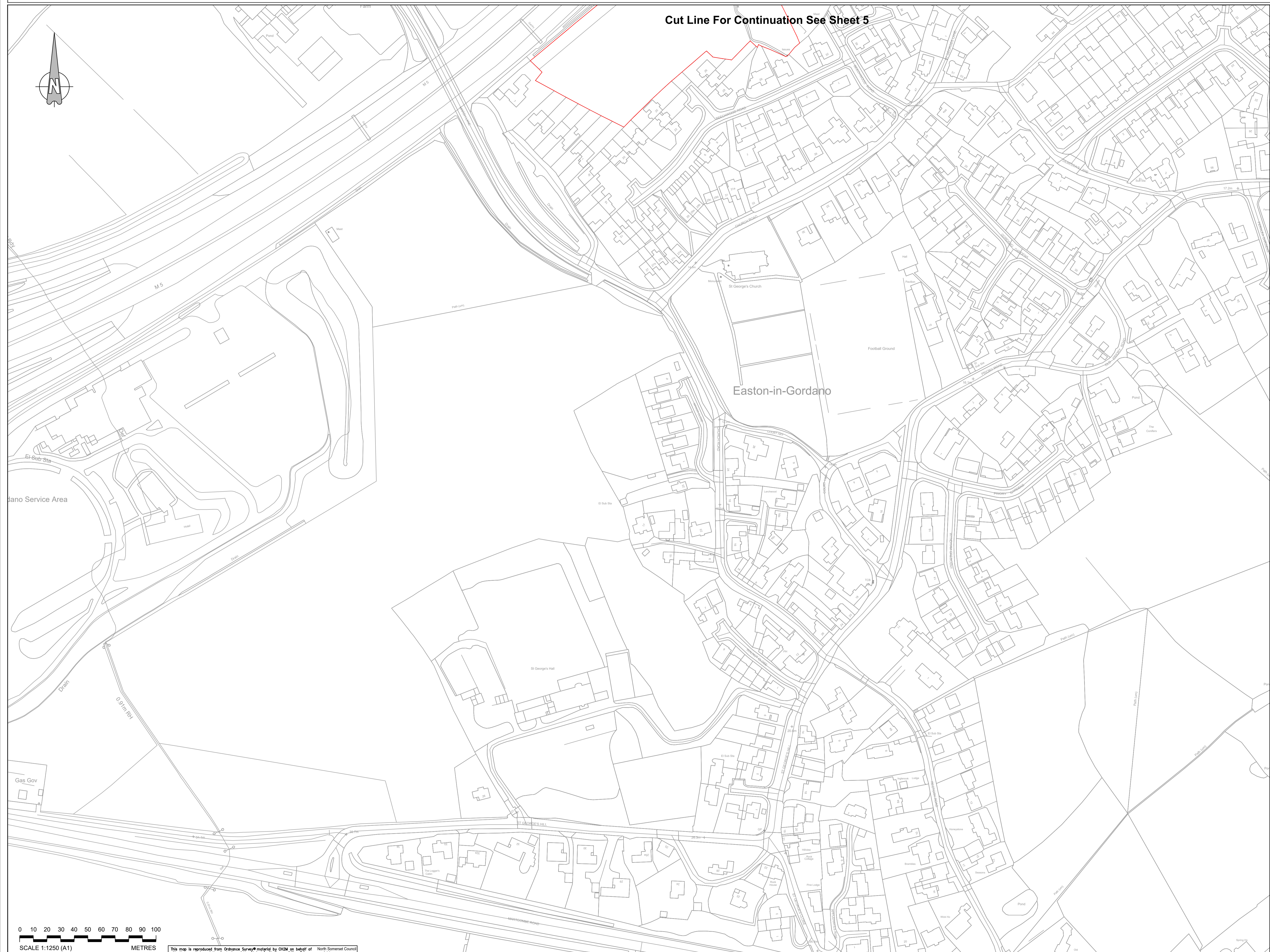
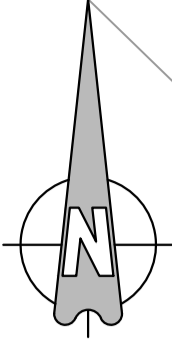
674946.BQ.42.01-385 G
 Drawing Scale: 1:2500 @ A3

0 10 20 30 40 50 60 70 80 90 100
 SCALE 1:1250 (A1)
 SCALE 1:2500 (A3)
 METRES

This map is reproduced from Ordnance Survey material by CH2M on behalf of North Somerset Council with the permission of the Controller of Her Majesty's Stationery Office. © Crown copyright. Unauthorised reproduction infringes Crown copyright and may lead to prosecution or civil proceedings. Licence Number: 10002397

Cut Line For Continuation See Sheet 5a

Cut Line For Continuation See Sheet 5



Key:

Order Limits

G	OMP	ADL	ADL	10/02/2021
Updated Order Limits				
F	FG	ADL	ADL	19/03/2020
Lockley Compound Amendment				
E	FG	ADL	ADL	10/10/2019
Red Line and Minor Updates				
D	FG	KS	ADL	12/08/2019
Works Updated				
C	FG	KS	ADL	31/07/2019
Defines Works and Red Line Updated				
B	FG	KS	ADL	18/04/2019
Works and Red Line Updated				
A	FG	KS	ADL	15/01/2019
First Issue				
Rev	By	Chd	Apprvd	Date
Description				



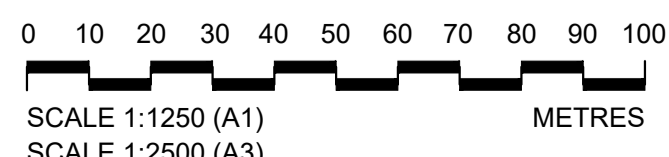
CH2M HILL
1 The Square Temple Quay Bristol
BS1 6DG
Tel +44 (0)117 910 2580
Fax +44 (0)117 910 2581
www.ch2m.com



Project
THE PORTISHEAD BRANCH LINE (METROWEST PHASE 1) ORDER

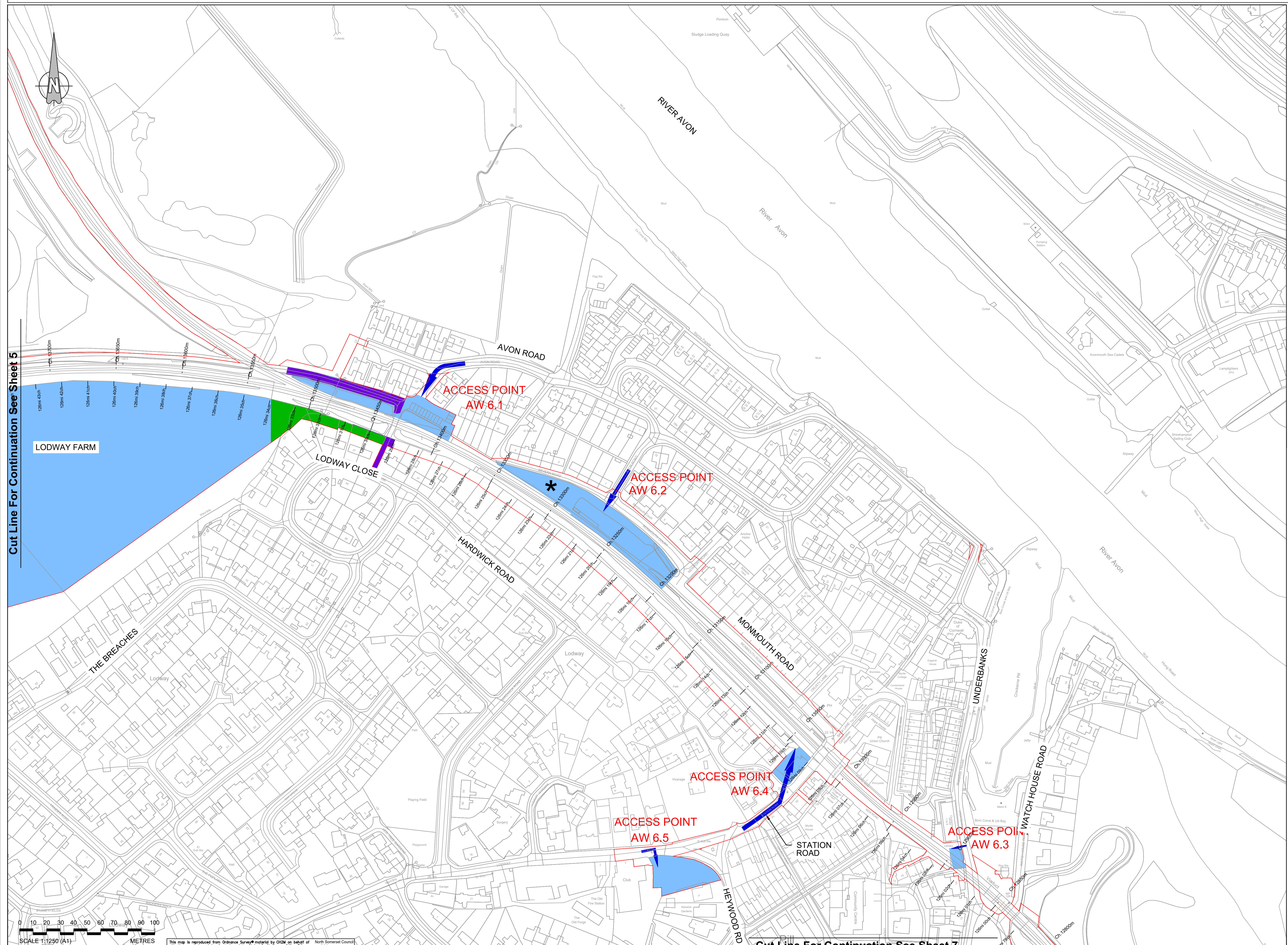
Drawn by: FG Date: 15/01/2019
Checked by: KS Date: 15/01/2019
Approved by: ADL Date: 15/01/2019

674946.BQ.42.01-400 G
Drawing Scale: 1:2500 @ A3



This map is reproduced from Ordnance Survey material by CH2M on behalf of North Somerset Council with the permission of the Controller of Her Majesty's Stationery Office. © Crown copyright. Licence Number: 100023397

- Key:**
- Order Limits
 - Construction Compound
 - ➔ Access Point
 - Haul Road



G	OWP	ADL	ADL	10/02/2021
Updated Order Limits				
F	FG	ADL	ADL	19/03/2020
Lodway Compound Amended				
E	FG	ADL	ADL	10/10/2019
Red Line and Minor Updates				
D	FG	KS	ADL	12/08/2019
Works Updated				
C	FG	KS	ADL	31/07/2019
Defines Works and Red Line Updated				
B	FG	KS	ADL	18/04/2019
Works and Red Line Updated				
A	FG	KS	ADL	15/01/2019
First Issue				
Rev	By	Chkd	Apprvd	Date

travelwest
 1 The Square Temple Quay Bristol
 BS1 6DQ
 Tel +44 (0)117 910 2580
 Fax +44 (0)117 910 2581
 www.ch2m.com

ch2m

THE PORTISHEAD BRANCH LINE (METROWEST PHASE 1) ORDER
 COMPOUNDS, HAUL ROADS AND ACCESS TO WORKS PLAN SHEET 6 PILL

674946.BQ.42.01-386 G
 Drawing Scale: 1:2500 @ A3

Cut Line For Continuation See Sheet 5

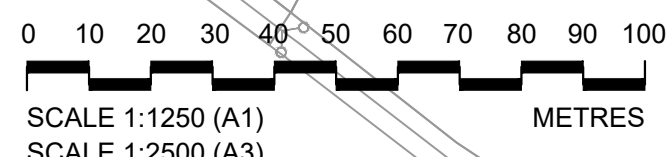
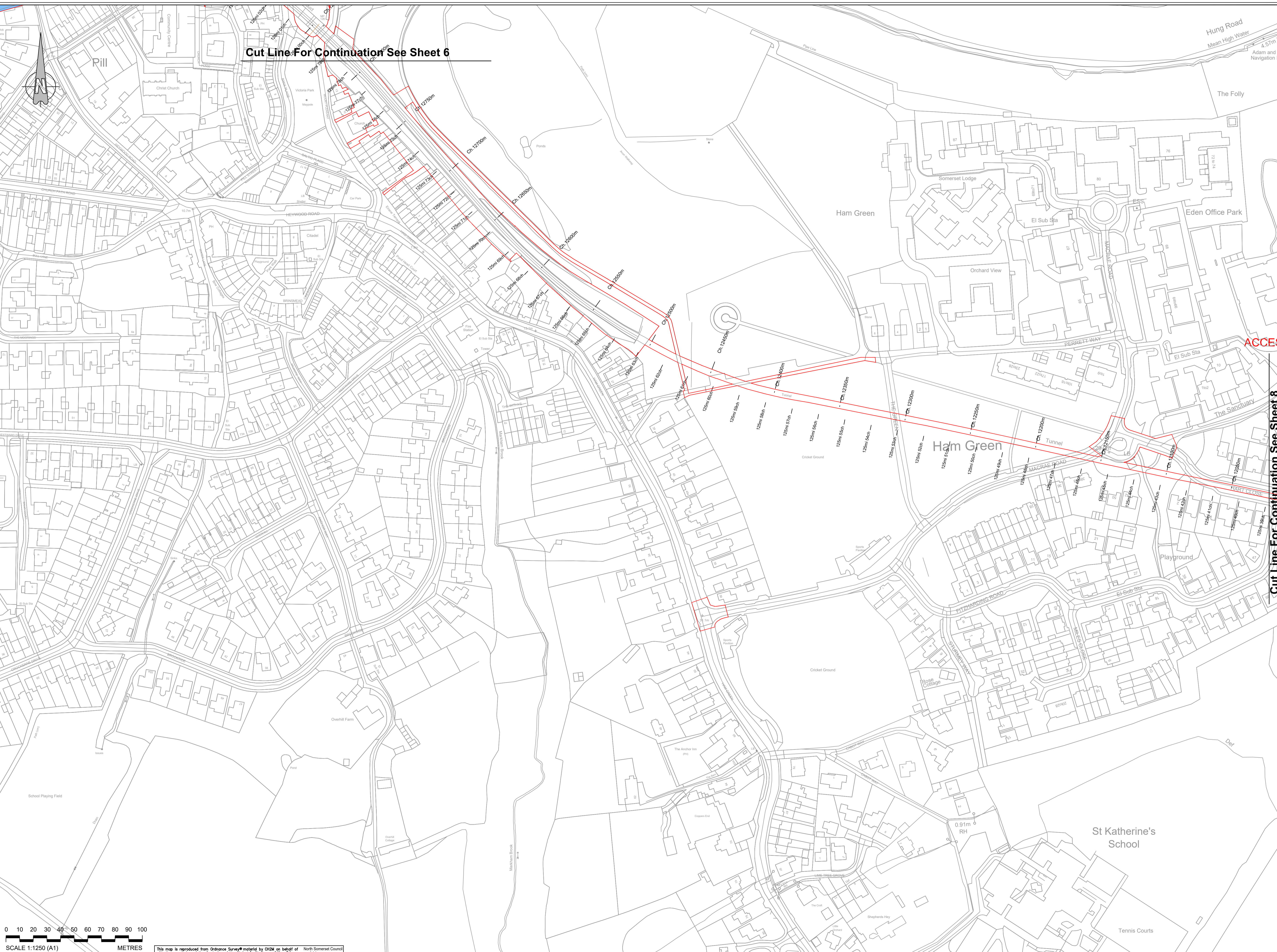
Cut Line For Continuation See Sheet 7

This map is reproduced from Ordnance Survey material by CH2M on behalf of North Somerset Council with the permission of the Controller of Her Majesty's Stationery Office. © Crown copyright. Unauthorised reproduction infringes Crown copyright and may lead to prosecution or civil proceedings. Licence Number: 10002397

Cut Line For Continuation See Sheet 6

Key:

Order Limits



This map is reproduced from Ordnance Survey material by CH2M on behalf of North Somerset Council with the permission of the Controller of Her Majesty's Stationery Office, © Crown copyright. Unauthorised reproduction infringes Crown copyright and may lead to prosecution or civil proceedings. Licence Number: 100023397

G	OWP	ADL	ADL	15/01/2011
Updated Order Limits				
F	FG	ADL	ADL	19/03/2010
Lockley Compound Amended				
E	FG	ADL	ADL	10/10/2019
Red Line and Minor Updates				
D	FG	KS	ADL	12/08/2019
Works Updated				
C	FG	KS	ADL	31/07/2019
Defines Works and Red Line Updated				
B	FG	KS	ADL	18/04/2019
Works and Red Line Updated				
A	FG	KS	ADL	15/01/2019
First Issue				
Rev	By	Chkd	Apprvd	Date

travelwest
 CH2M HILL
 1 The Square Temple Quay Bristol
 BS1 6DG
 Tel +44 (0)117 910 2580
 Fax +44 (0)117 910 2581
 www.ch2m.com

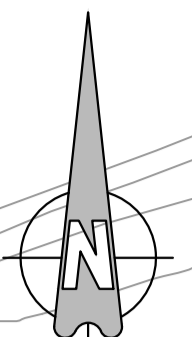
ch2m

Project
 THE PORTISHEAD BRANCH LINE
 (METROWEST PHASE 1)
 ORDER

Drawn
 COMPOUNDS, HAUL ROADS
 AND ACCESS TO WORKS PLAN
 SHEET 7
 HAM GREEN

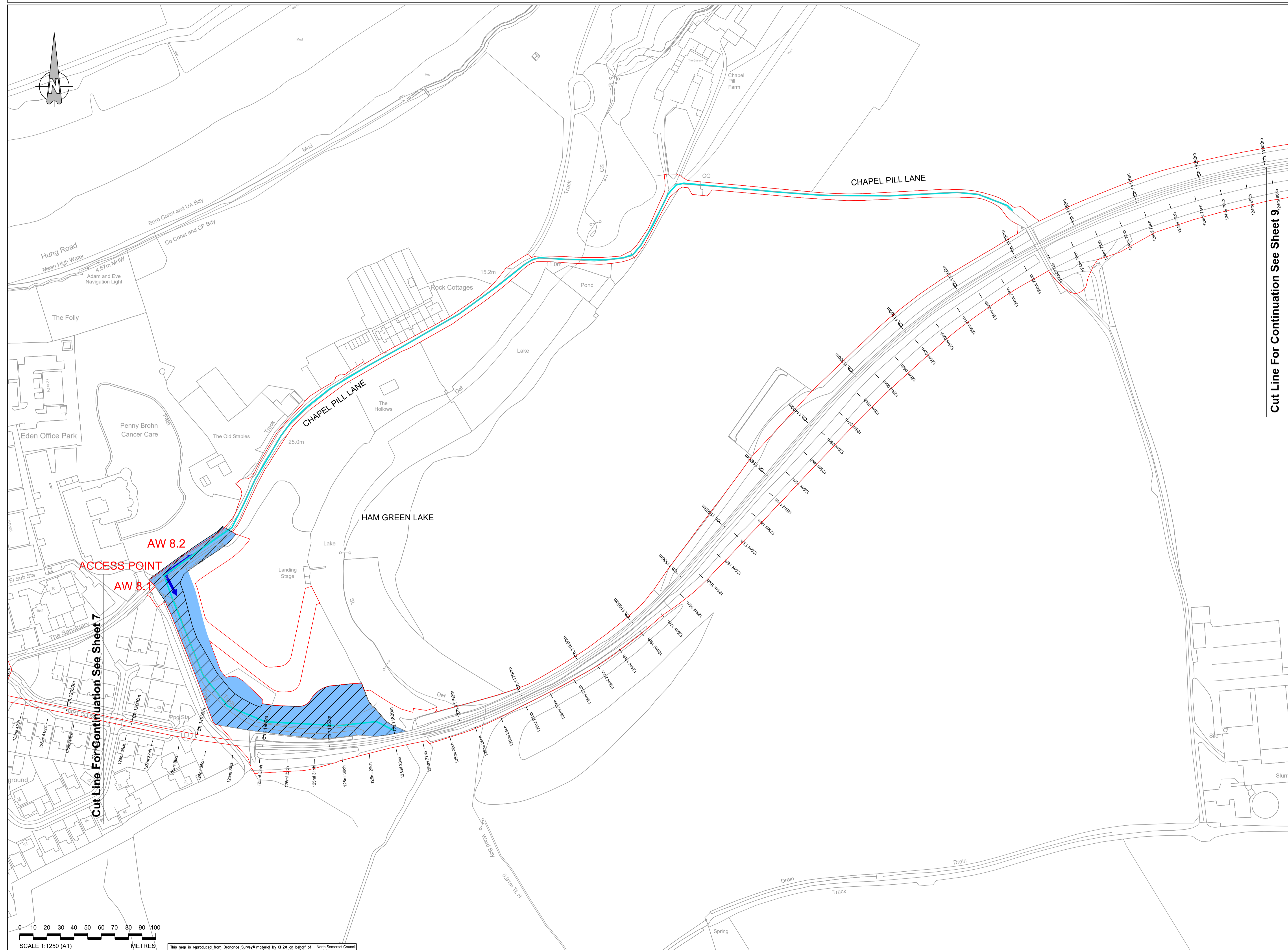
Drawn by: FG Date: 15/01/2019
 Checked by: KS Date: 15/01/2019
 Approved by: ADL Date: 15/01/2019

Drawing Number: 674946.BQ.42.01-387 G
 Drawing Scale: 1:2500 @ A3



Key:

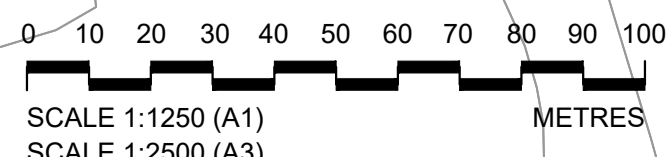
- Order Limits
- Construction Compound
- ➔ Access Point



Cut Line For Continuation See Sheet 9

AW 8.2
ACCESS POINT
AW 8.1

Cut Line For Continuation See Sheet 7



This map is reproduced from Ordnance Survey material by CH2M on behalf of North Somerset Council with the permission of the Controller of Her Majesty's Stationery Office. © Crown copyright. Unauthorised reproduction infringes Crown copyright and may lead to prosecution or civil proceedings. Licence Number: 100023397

G	OWP	ADL	ADL	15/02/2021
Updated Order Limits				
F	FG	ADL	ADL	19/03/2020
Lockley Compound Amended				
E	FG	ADL	ADL	10/10/2019
Red Line and Minor Updates				
D	FG	KS	ADL	12/08/2019
Works Updated				
C	FG	KS	ADL	31/07/2019
Defines Works and Red Line Updated				
B	FG	KS	ADL	18/04/2019
Works and Red Line Updated				
A	FG	KS	ADL	15/01/2019
First Issue				
Drawn	By	Checkd	Approved	Date

travelwest

CH2M HILL
 1 The Square Temple Quay Bristol
 BS1 6DG
 Tel +44 (0)117 910 2580
 Fax +44 (0)117 910 2581
 www.ch2m.com

ch2m

Project
THE PORTISHEAD BRANCH LINE (METROWEST PHASE 1) ORDER

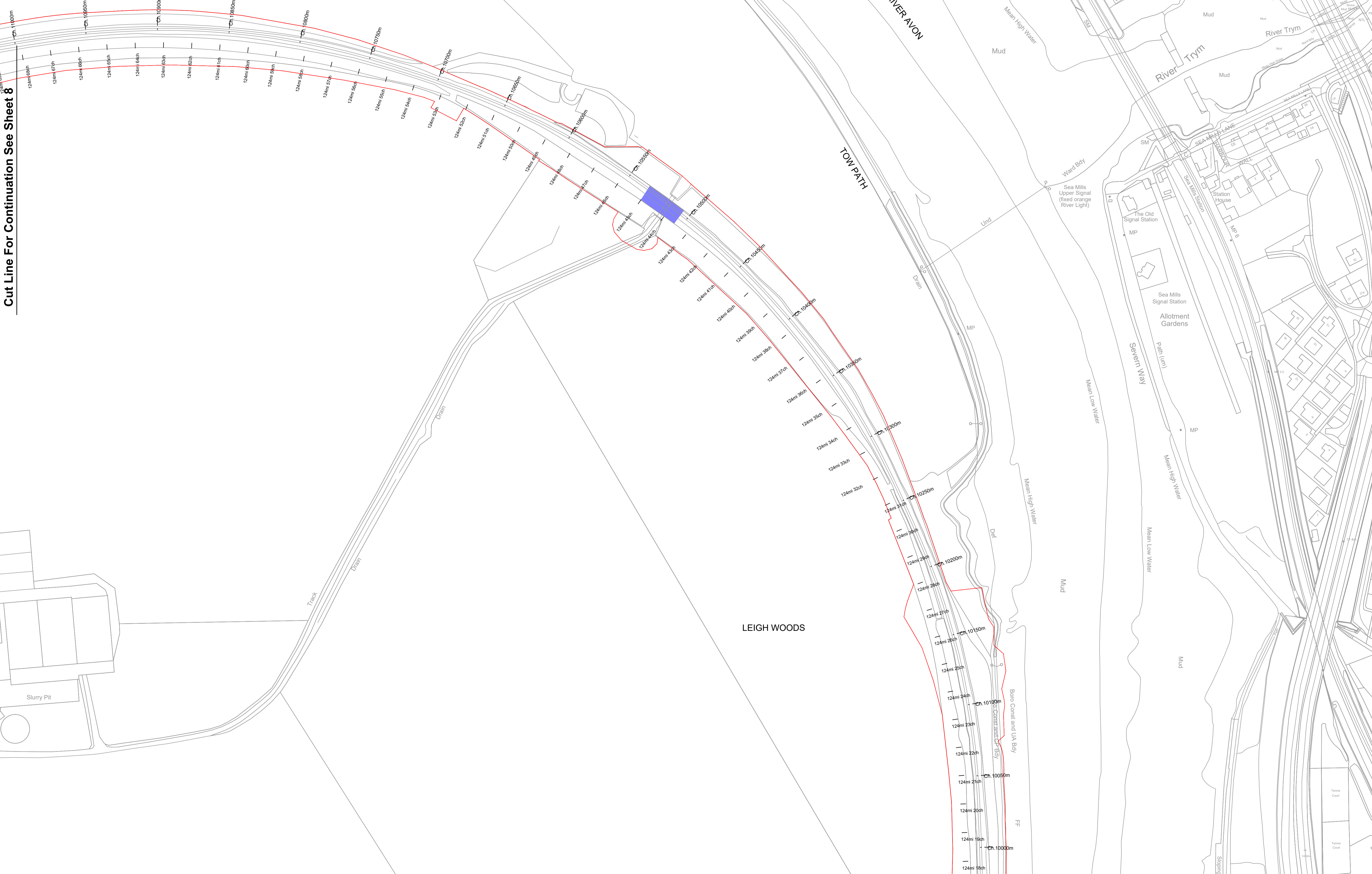
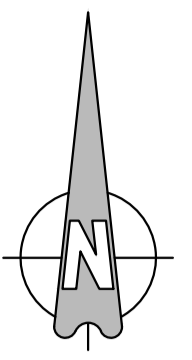
Drawn
COMPOUNDS, HAUL ROADS AND ACCESS TO WORKS PLAN SHEET 8 CHAPEL PILL

Drawn by	FG	Drawn	15/01/2019
Checked by	KS	Checked	15/01/2019
Approved by	ADL	Approved	15/01/2019

674946.BQ.42.01-388 **G**

Drawing Scale: 1:2500 @ A3

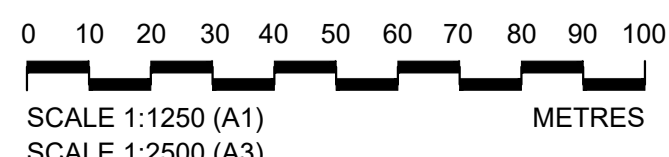
Cut Line For Continuation See Sheet 8



Cut Line For Continuation See Sheet 10

Key:

- Order Limits
- Micro Compound



This map is reproduced from Ordnance Survey material by CH2M on behalf of with the permission of the Controller of Her Majesty's Stationery Office. © Crown copyright. Unauthorised reproduction infringes Crown copyright and may lead to prosecution or civil proceedings. Licence Number: 100023397

G	OMP	ADL	ADL	10/02/2021
Updated Order Limits				
F	FG	ADL	ADL	19/03/2020
Lockley Compound Amended				
E	FG	ADL	ADL	10/10/2019
Red Line and Minor Updates				
D	FG	KS	ADL	12/08/2019
Works Updated				
C	FG	KS	ADL	31/07/2019
Defines Works and Red Line Updated				
B	FG	KS	ADL	18/04/2019
Works and Red Line Updated				
A	FG	KS	ADL	15/01/2019
First Issue				
Drawn	By	Check	Approved	Date

travelwest
 CH2M HILL
 1 The Square Temple Quay Bristol
 BS1 6DG
 Tel +44 (0)117 910 2580
 Fax +44 (0)117 910 2581
 www.ch2m.com

ch2m

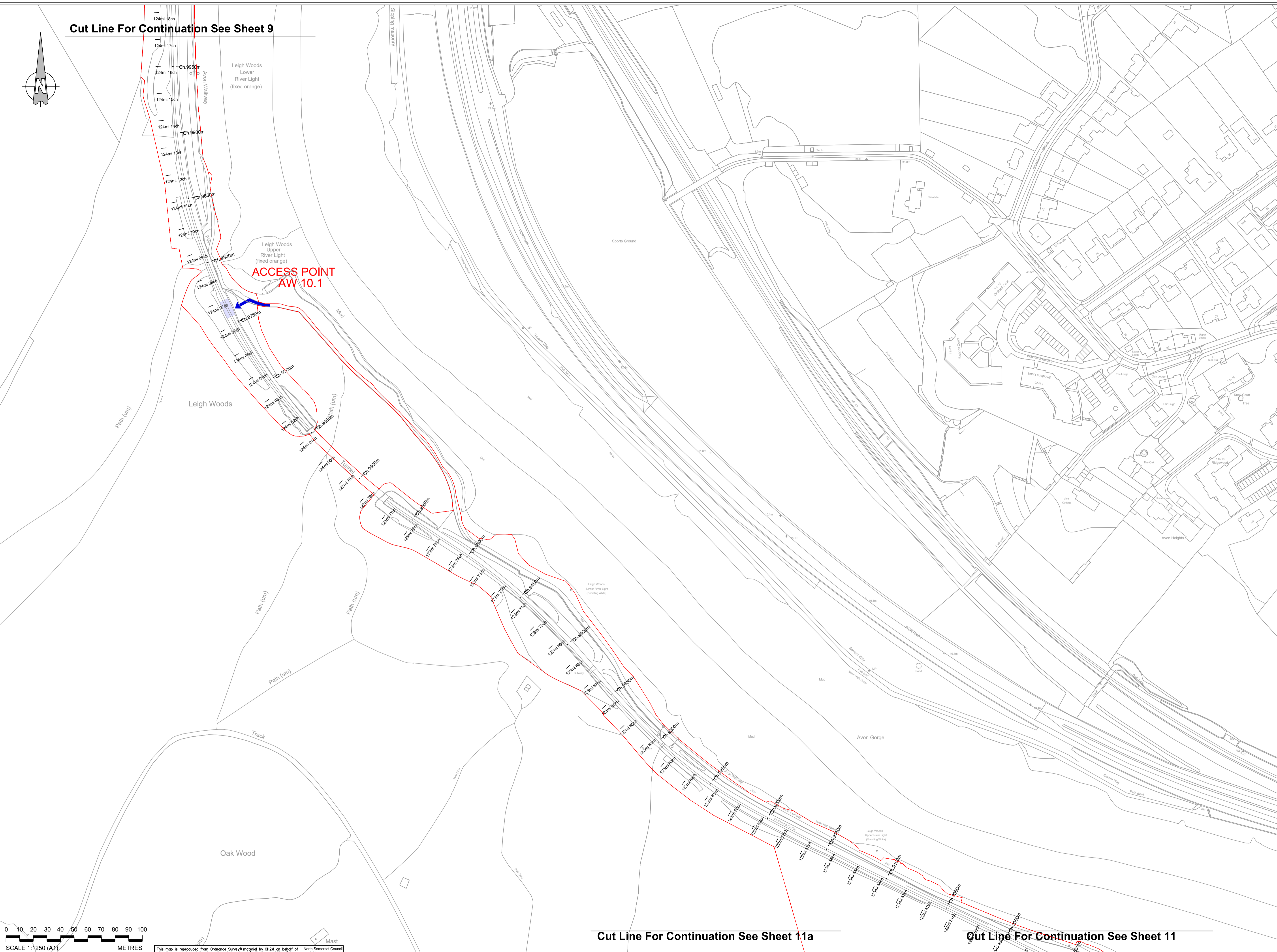
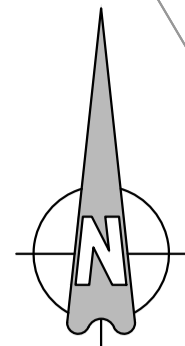
Project
THE PORTISHEAD BRANCH LINE (METROWEST PHASE 1) ORDER

Drawn
COMPOUNDS, HAUL ROADS AND ACCESS TO WORKS PLAN SHEET 9 LEIGH WOODS 1

Drawn by: FG	Drawn: 15/01/2019
Checked by: KS	Checked: 15/01/2019
Approved by: ADL	Approved: 15/01/2019

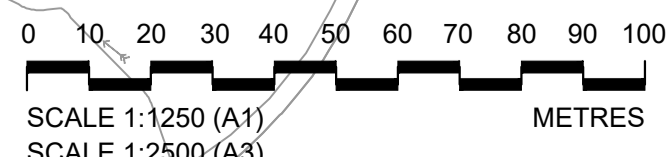
674946.BQ.42.01-389 G
 Drawing Scale: 1:2500 @ A3

Cut Line For Continuation See Sheet 9



Key:

- Order Limits
- Micro Compound



This map is reproduced from Ordnance Survey material by CH2M on behalf of North Somerset Council with the permission of the Controller of Her Majesty's Stationery Office. © Crown copyright. Unauthorised reproduction infringes Crown copyright and may lead to prosecution or civil proceedings. Licence Number: 10002397

Cut Line For Continuation See Sheet 11a

Cut Line For Continuation See Sheet 11

G	OMP	ADL	ADL	10/02/2011
Updated Order Limits				
F	FG	ADL	ADL	19/03/2010
Lockley Compound Amend				
E	FG	ADL	ADL	10/10/2019
Red Line and Minor Updates				
D	FG	KS	ADL	12/08/2019
Works Updated				
C	FG	KS	ADL	31/07/2019
Cutlines, Works and Red Line Updated				
B	FG	KS	ADL	18/04/2019
Works and Red Line Updated				
A	FG	KS	ADL	15/01/2019
First Issue				
Rev	By	Chkd	Appr'd	Date

travelwest
 CH2M HILL
 1 The Square Temple Quay Bristol
 BS1 6DG
 Tel +44 (0)117 910 2580
 Fax +44 (0)117 910 2581
 www.ch2m.com

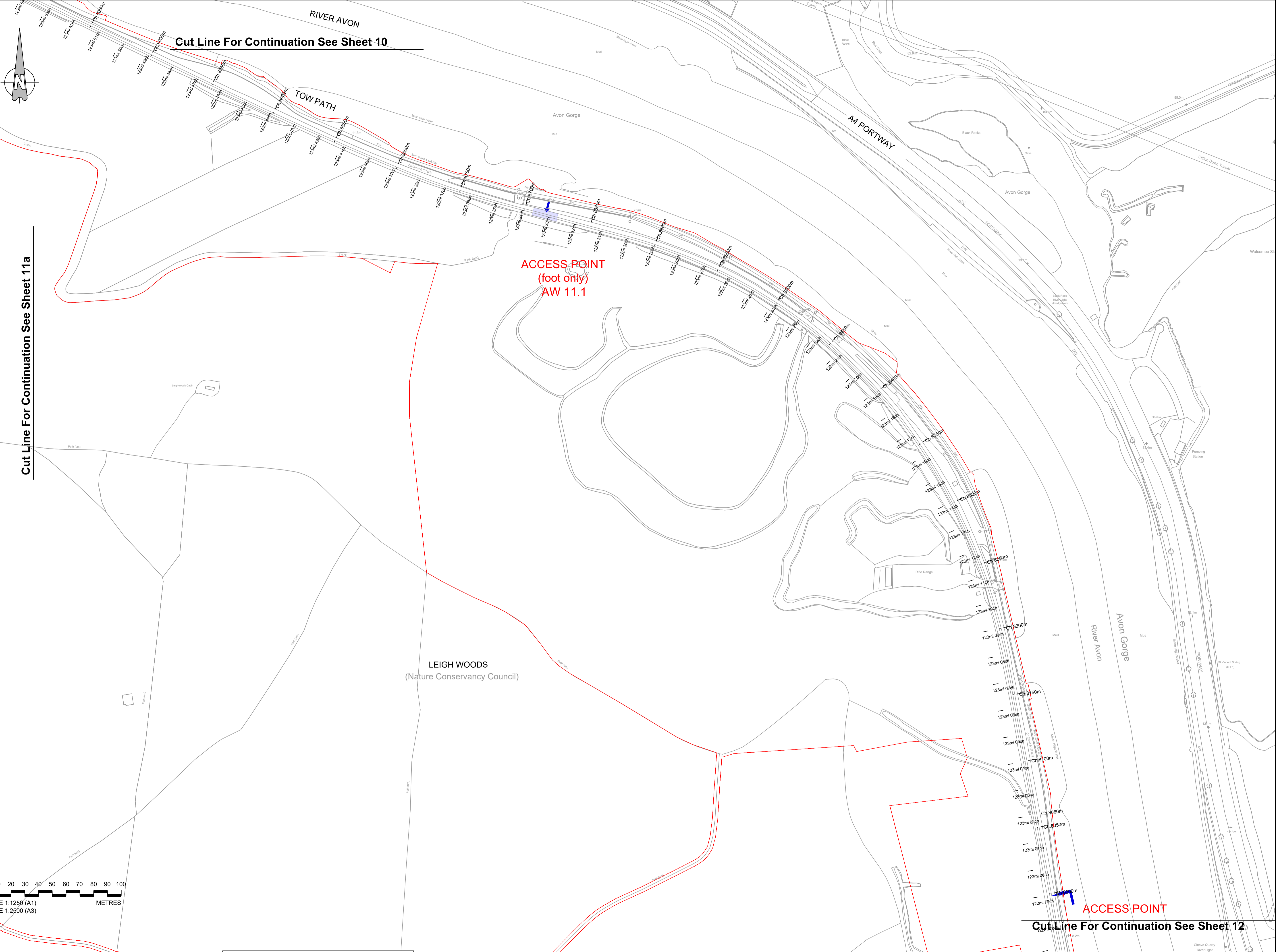
ch2m

Project
 THE PORTISHEAD BRANCH LINE
 (METROWEST PHASE 1)
 ORDER

Drawn
 COMPOUNDS, HAUL ROADS
 AND ACCESS TO WORKS PLAN
 SHEET 10
 SANDSTONE TUNNEL

Drawn by: FG Date: 15/01/2019
 Checked by: KS Date: 15/01/2019
 Approved by: ADL Date: 15/01/2019

674946.BQ.42.01-390 G
 Drawing Scale: 1:2500 @ A3



Key:

- Order Limits
- Micro Compound
- ➔ Access Point

Cut Line For Continuation See Sheet 11a

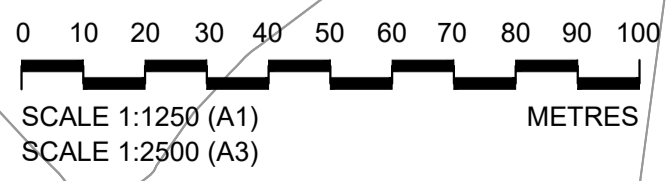
Cut Line For Continuation See Sheet 10

**ACCESS POINT
(foot only)
AW 11.1**

LEIGH WOODS
(Nature Conservancy Council)

ACCESS POINT

Cut Line For Continuation See Sheet 12



This map is reproduced from Ordnance Survey material by CH2M on behalf of North Somerset Council with the permission of the Controller of Her Majesty's Stationery Office. © Crown copyright. Unauthorised reproduction infringes Crown copyright and may lead to prosecution or civil proceedings. Licence Number: 100023397

G	OWP	ADL	ADL	10/02/2021
Updated Order Limits				
F	FG	ADL	ADL	19/03/2020
Lockley Compound Amend				
E	FG	ADL	ADL	10/10/2019
Red Line and Minor Updates				
D	FG	KS	ADL	12/08/2019
Works Updated				
C	FG	KS	ADL	31/07/2019
Defines Works and Red Line Updated				
B	FG	KS	ADL	18/04/2019
Works and Red Line Updated				
A	FG	KS	ADL	15/01/2019
First Issue				
Rev	By	Chkd	Apprvd	Date

travelwest
Travelwest is a registered trademark of Travelwest Limited. All other trademarks are the property of their respective owners.

CH2M HILL
 1 The Square Temple Quay Bristol
 BS1 6DG
 Tel +44 (0)117 910 2580
 Fax +44 (0)117 910 2581
 www.ch2m.com

ch2m

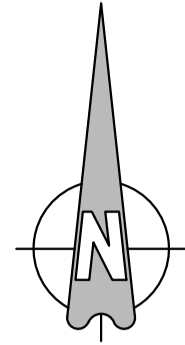
Project
**THE PORTISHEAD BRANCH LINE
 (METROWEST PHASE 1)
 ORDER**

Drawn
**COMPOUNDS, HAUL ROADS
 AND ACCESS TO WORKS PLAN
 SHEET 11
 LEIGH WOODS 2**

Drawn by: FG	Drawn: 15/01/2019	
Checked by: KS	Checked: 15/01/2019	
Approved by: ADL	Approved: 15/01/2019	

674946.BQ.42.01-391 **G**

Drawing Scale: 1:2500 @ A3



Cut Line For Continuation See Sheet 10

Cut Line For Continuation See Sheet 11

Key:
Order Limits

G	OMP	ADL	ADL	15/02/2021
Updated Order Limits				
F	FG	ADL	ADL	19/03/2020
Lodley Compound Amended				
E	FG	ADL	ADL	10/10/2019
Red Line and Minor Updates				
D	FG	KS	ADL	12/08/2019
Works Updated				
C	FG	KS	ADL	31/07/2019
Defines Works and Red Line Updated				
B	FG	KS	ADL	18/04/2019
Works and Red Line Updated				
A	FG	KS	ADL	15/01/2019
First Issue				
Drawn	By	Checked	Approved	Date



CH2M HILL
 1 The Square Temple Quay Bristol
 BS1 6DG
 Tel +44 (0)117 910 2580
 Fax +44 (0)117 910 2581
 www.ch2m.com

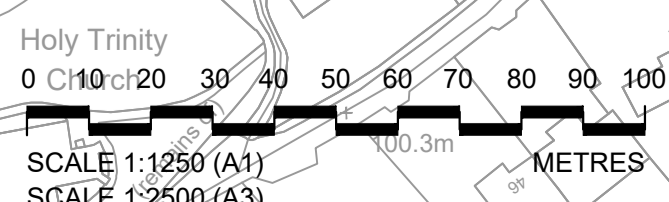


Project
**THE PORTISHEAD BRANCH LINE
 (METROWEST PHASE 1)
 ORDER**

Drawn
**COMPOUNDS, HAUL ROADS
 AND ACCESS TO WORKS PLAN
 SHEET 11A
 LEIGH WOODS 3**

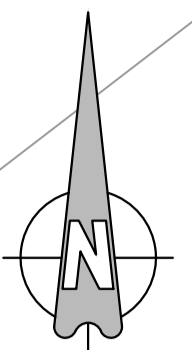
Drawn by	FG	Date	15/01/2019
Checked by	KS	Date	15/01/2019
Approved by	ADL	Date	15/01/2019

Drawing Number: **674946.BQ.42.01-401** **G**
 Drawing Scale: 1:2500 @ A3



This map is reproduced from Ordnance Survey material by CH2M on behalf of North Somerset Council with the permission of the Controller of Her Majesty's Stationery Office. © Crown copyright. Unauthorised reproduction infringes Crown copyright and may lead to prosecution or civil proceedings. Licence Number: 100023397

Cut Line For Continuation See Sheet 11b

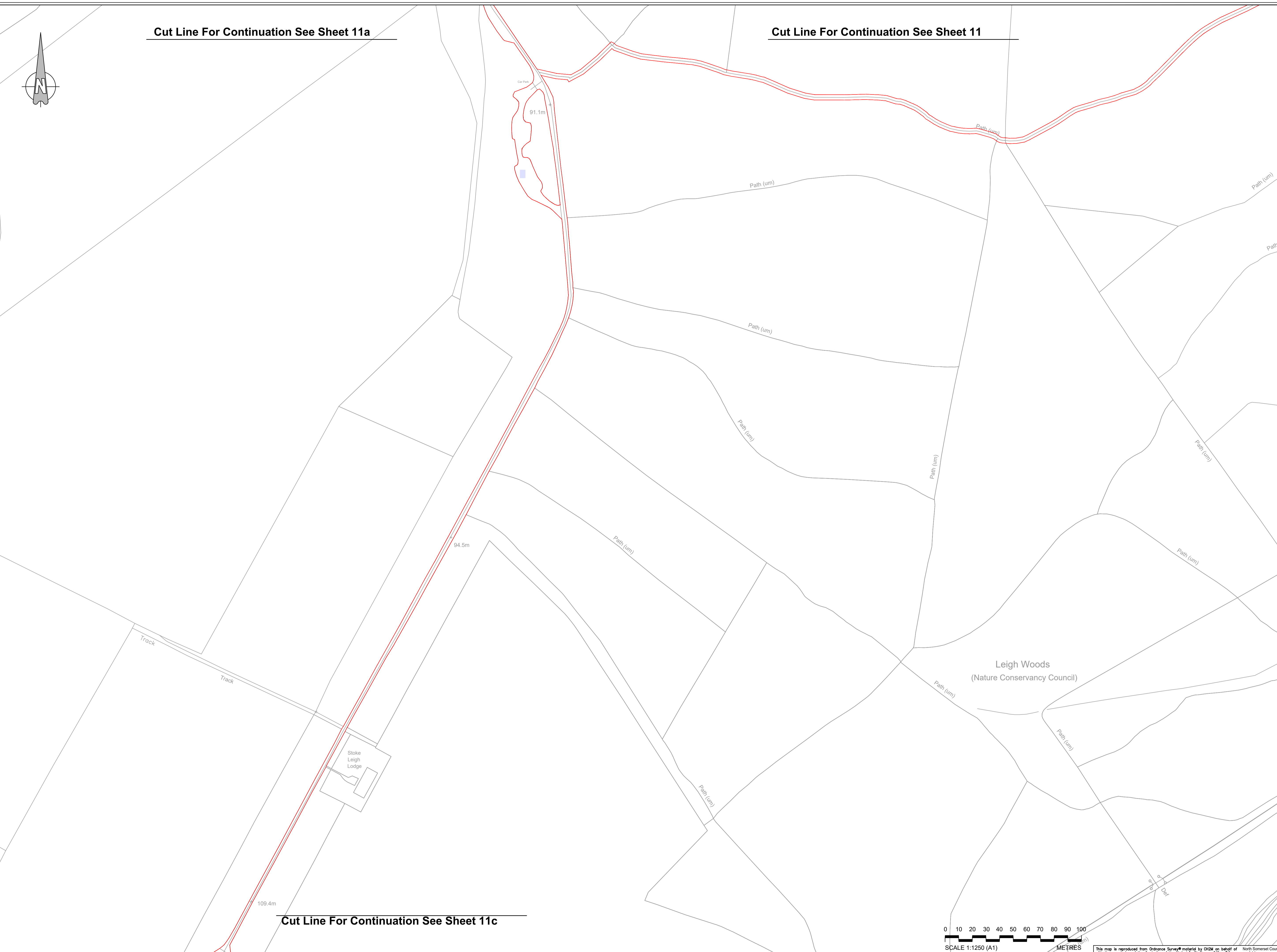


Cut Line For Continuation See Sheet 11a

Cut Line For Continuation See Sheet 11

Key:

- Order Limits
- Micro Compound



G	OMP	ADL	ADL	10/02/2021
Updated Order Limits				
F	FG	ADL	ADL	19/03/2020
Lodkey Compound Amended				
E	FG	ADL	ADL	10/10/2019
Red Line and Minor Updates				
D	FG	KS	ADL	12/08/2019
Works Updated				
C	FG	KS	ADL	31/07/2019
Cutlines, Works and Red Line Updated				
B	FG	KS	ADL	18/04/2019
Works and Red Line Updated				
A	FG	KS	ADL	15/01/2019
First Issue				
Date	By	Check	Approved	Date

travelwest
South West Rail Limited, a subsidiary of Network Rail, is the project sponsor. © Crown Copyright. All Rights Reserved.

CH2M HILL
 1 The Square Temple Quay Bristol
 BS1 6DG
 Tel +44 (0)117 910 2580
 Fax +44 (0)117 910 2581
 www.ch2m.com

ch2m

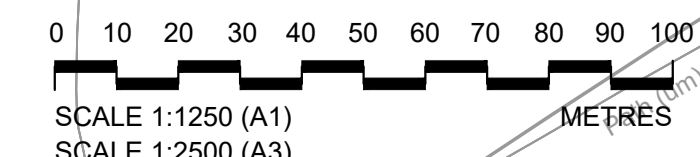
Project
THE PORTISHEAD BRANCH LINE (METROWEST PHASE 1) ORDER

Drawings
COMPOUNDS, HAUL ROADS AND ACCESS TO WORKS PLAN SHEET 11B LEIGH WOODS 4

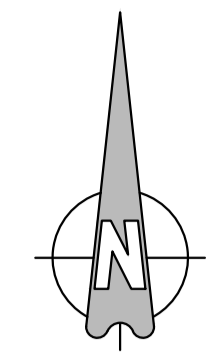
Drawn by: FG	Date: 15/01/2019
Checked by: KS	Date: 15/01/2019
Approved by: ADL	Date: 15/01/2019

Drawing Number: **674946.BQ.42.01-402** **G**

Drawing Scale: 1:2500 @ A3



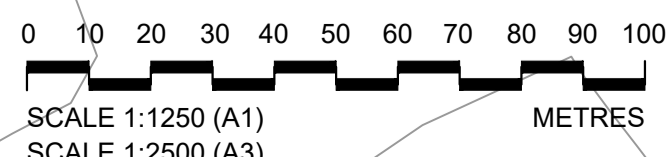
This map is reproduced from Ordnance Survey material by CH2M on behalf of North Somerset Council with the permission of the Controller of Her Majesty's Stationery Office. © Crown copyright. Unauthorised reproduction infringes Crown copyright and may lead to prosecution or civil proceedings. Licence Number: 100023357



Cut Line For Continuation See Sheet 11b

**ACCESS POINT
AW 11C.1**

Key:
— Order Limits
➔ Access Point



This map is reproduced from Ordnance Survey material by CH2M on behalf of North Somerset Council with the permission of the Controller of Her Majesty's Stationery Office. © Crown copyright. Unauthorised reproduction infringes Crown copyright and may lead to prosecution or civil proceedings. Licence Number: 100023397

G	OWP	ADL	ADL	10/02/2021
Updated Order Limits				
F	FG	ADL	ADL	19/03/2020
Lodley Compound Amended				
E	FG	ADL	ADL	10/10/2019
Red Line and Minor Updates				
D	FG	KS	ADL	12/08/2019
Works Updated				
C	FG	KS	ADL	31/07/2019
Defines Works and Red Line Updated				
B	FG	KS	ADL	18/04/2019
Works and Red Line Updated				
A	FG	KS	ADL	15/01/2019
First Issue				
Date	By	Check	Approved	Date

travelwest
 1 The Square Temple Quay Bristol
 BS1 6DG
 Tel +44 (0)117 910 2580
 Fax +44 (0)117 910 2581
 www.ch2m.com

ch2m

Project: **THE PORTISHEAD BRANCH LINE (METROWEST PHASE 1) ORDER**

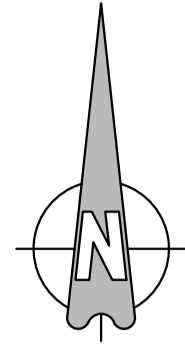
Drawn: **COMPOUNDS, HAUL ROADS AND ACCESS TO WORKS PLAN SHEET 11C**

Sheet: **ABBOTS LEIGH ROAD**

Drawn by: FG	Drawn Date: 15/01/2019
Checked by: KS	Checked Date: 15/01/2019
Approved by: ADL	Approved Date: 15/01/2019

Drawing Number: **674946.BQ.42.01-403** **G**

Drawing Scale: 1:2500 @ A3



Cut Line For Continuation See Sheet 11

ACCESS POINT
AW 12.1

ACCESS POINT
AW 12.2

TOW PATH

Cut Line For Continuation See Sheet 13

- Key:
- Order Limits
 - Construction Compound
 - Access Point

G	OWP	ADL	ADL	10/02/2021
Updated Order Limits				
F	FG	ADL	ADL	19/03/2020
Lockley Compound Amended				
E	FG	ADL	ADL	10/10/2019
Red Line and Minor Updates				
D	FG	KS	ADL	12/08/2019
Works Updated				
C	FG	KS	ADL	31/07/2019
Defines Works and Red Line Updated				
B	FG	KS	ADL	18/04/2019
Works and Red Line Updated				
A	FG	KS	ADL	15/01/2019
First Issue				
Rev	By	Chkd	Approved	Date
Description				



CH2M HILL
 1 The Square Temple Quay Bristol
 BS1 6DG
 Tel +44 (0)117 910 2580
 Fax +44 (0)117 910 2581
 www.ch2m.com



Project
**THE PORTISHEAD BRANCH LINE
 (METROWEST PHASE 1)
 ORDER**

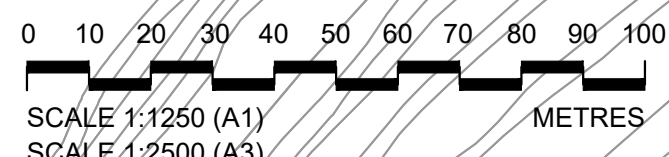
Drawn
**COMPOUNDS, HAUL ROADS
 AND ACCESS TO WORKS PLAN
 SHEET 12**

Sheet
CLIFTON TUNNEL No. 2

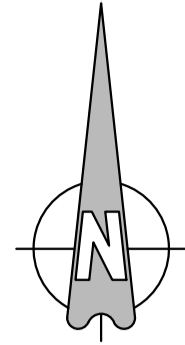
Drawn by	FG	Site	15/01/2019
Checked by	KS	Rev	15/01/2019
Approved by	ADL	Drawn	15/01/2019

674946.BQ.42.01-392 G

Drawing Scale: 1:2500 @ A3



This map is reproduced from Ordnance Survey material by CH2M on behalf of with the permission of the Controller of Her Majesty's Stationery Office, Crown copyright. Unauthorised reproduction infringes Crown copyright and may lead to prosecution or civil proceedings. Licence Number: 10002397



Cut Line For Continuation See Sheet 12

TOW PATH

Clifton Observatory

ACCESS POINT
(foot only)
AW 13.1

CLIFTON SUSPENSION BRIDGE

CLIFTON

Cut Line For Continuation See Sheet 14

- Key:
- Order Limits
 - Micro Compound
 - ➔ Access Point

G	OWP	ADL	ADL	10/02/2021
Updated Order Limits				
F	FG	ADL	ADL	19/03/2020
Lockley Compound Amended				
E	FG	ADL	ADL	10/10/2019
Red Line and Minor Updates				
D	FG	KS	ADL	12/08/2019
Works Updated				
C	FG	KS	ADL	31/07/2019
Defines Works and Red Line Updated				
B	FG	KS	ADL	18/04/2019
Works and Red Line Updated				
A	FG	KS	ADL	15/01/2019
First Issue				
Rev	By	Chkd	Apprvd	Date



CH2M HILL
1 The Square Temple Quay Bristol
BS1 6DG
Tel +44 (0)117 910 2580
Fax +44 (0)117 910 2581
www.ch2m.com



Project
THE PORTISHEAD BRANCH LINE (METROWEST PHASE 1) ORDER

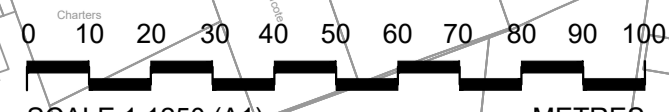
Drawn
COMPOUNDS, HAUL ROADS AND ACCESS TO WORKS PLAN SHEET 13

Checked
CLIFTON SUSPENSION BRIDGE

Drawn by: FG	Date: 15/01/2019
Checked by: KS	Date: 15/01/2019
Approved by: ADL	Date: 15/01/2019

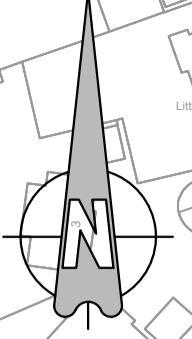
674946.BQ.42.01-393 G

Drawing Scale: 1:2500 @ A3



SCALE 1:1250 (A1)
SCALE 1:2500 (A3)

This map is reproduced from Ordnance Survey material by CH2M on behalf of North Somerset Council with the permission of the Controller of Her Majesty's Stationery Office, © Crown copyright. Licence Number: 10002397



Cut Line For Continuation See Sheet 13

ACCESS POINT
AW 14.1

Cut Line For Continuation See Sheet 15

Key:

- Order Limits
- ➔ Access Point

G	OMP	ADL	ADL	10/02/2021
Updated Order Limits				
F	FG	ADL	ADL	19/03/2020
Lockey Compound Amended				
E	FG	ADL	ADL	10/10/2019
Red Line and Minor Updates				
D	FG	KS	ADL	12/08/2019
Works Updated				
C	FG	KS	ADL	31/07/2019
Defines Works and Red Line Updated				
B	FG	KS	ADL	18/04/2019
Works and Red Line Updated				
A	FG	KS	ADL	15/01/2019
First Issue				
Rev	By	Chd	Appr'd	Date

travelwest
 1 The Square Temple Quay Bristol
 BS1 6DG
 Tel +44 (0)117 910 2580
 Fax +44 (0)117 910 2581
 www.ch2m.com

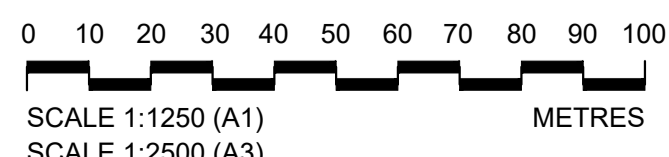
ch2m

Project
THE PORTISHEAD BRANCH LINE (METROWEST PHASE 1) ORDER

Drawn
COMPOUNDS, HAUL ROADS AND ACCESS TO WORKS PLAN SHEET 14 ROWNHAM HILL

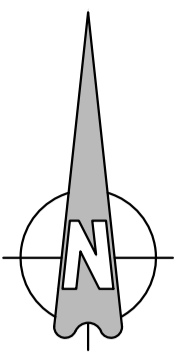
Drawn by: FG	Drawn: 15/01/2019
Checked by: KS	Checked: 15/01/2019
Approved by: ADL	Approved: 15/01/2019

674946.BQ.42.01-394 **G**
 Drawing Scale: 1:2500 @ A3

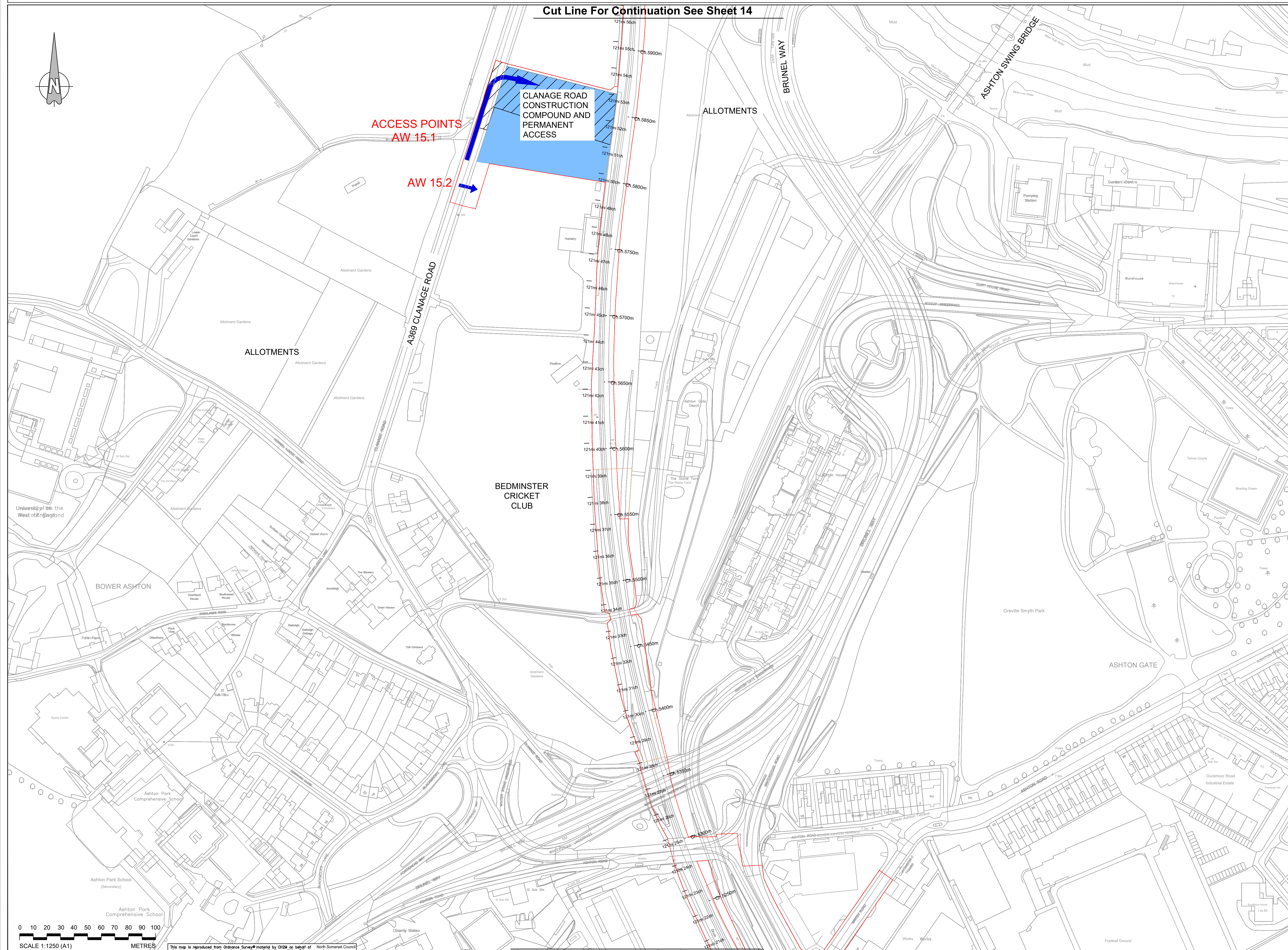


This map is reproduced from Ordnance Survey material by CH2M on behalf of with the permission of the Controller of Her Majesty's Stationery Office, © Crown copyright. Unauthorised reproduction infringes Crown copyright and may lead to prosecution or civil proceedings. Licence Number: 100023397

Cut Line For Continuation See Sheet 14



- Key:
- Order Limits
 - Construction Compound
 - Access Point

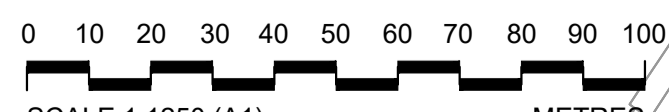


ACCESS POINTS
AW 15.1
AW 15.2

CLANGE ROAD
CONSTRUCTION AND
PERMANENT
ACCESS

BEDMINSTER
CRICKET
CLUB

Cut Line For Continuation See Sheet 16



This map is reproduced from Ordnance Survey material by CH2M on behalf of North Somerset Council with the permission of the Controller of Her Majesty's Stationery Office. © Crown copyright. Unauthorised reproduction infringes Crown copyright and may lead to prosecution or civil proceedings. Licence Number: 10002397

G	OWP	ADL	ADL	10/02/2021
Updated Order Limits				
F	FG	ADL	ADL	19/03/2020
Lockley Compound Amended				
E	FG	ADL	ADL	10/10/2019
Red Line and Minor Updates				
D	FG	KS	ADL	12/08/2019
Works Updated				
C	FG	KS	ADL	31/07/2019
Cutlines, Works and Red Line Updated				
B	FG	KS	ADL	18/04/2019
Works and Red Line Updated				
A	FG	KS	ADL	15/01/2019
First Issue				
Drawn	By	Checked	Approved	Date

travelwest
1 The Square Temple Quay Bristol
BS1 6DG
Tel +44 (0)117 910 2580
Fax +44 (0)117 910 2581
www.ch2m.com

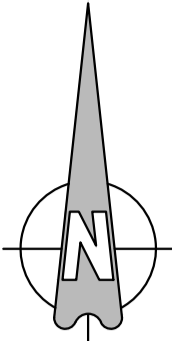
ch2m

THE PORTISHEAD BRANCH LINE (METROWEST PHASE 1) ORDER
COMPOUNDS, HAUL ROADS AND ACCESS TO WORKS PLAN SHEET 15
BOWER ASHTON

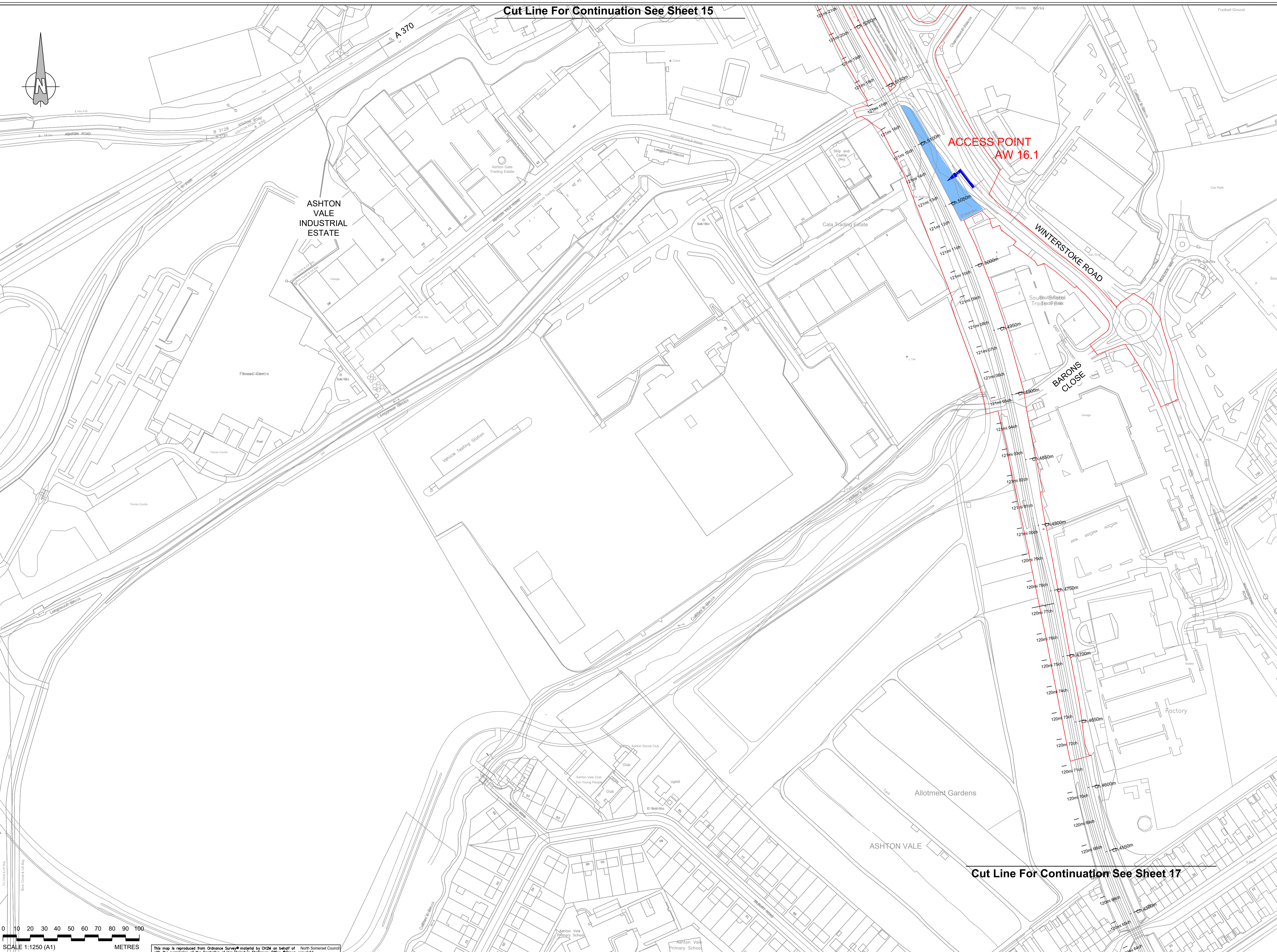
Drawn: FG Date: 15/01/2019
Checked: KS Date: 15/01/2019
Approved: ADL Date: 15/01/2019

674946.BQ.42.01-395 G
Drawing Scale: 1:2500 @ A3

Cut Line For Continuation See Sheet 15



- Key:
- Order Limits
 - Construction Compound
 - Access Point



Cut Line For Continuation See Sheet 17

G	OVP	ADL	ADL	10/02/2021
Updated Order Limits				
F	FG	ADL	ADL	19/03/2020
Lockley Compound Amend				
E	FG	ADL	ADL	10/10/2019
Red Line and Minor Updates				
D	FG	KS	ADL	12/08/2019
Works Updated				
C	FG	KS	ADL	31/07/2019
Cutline, Works and Red Line Updated				
B	FG	KS	ADL	18/04/2019
Works and Red Line Updated				
A	FG	KS	ADL	15/01/2019
First Issue				
Date	By	Chkd	Appr'd	Date



CH2M HILL
 1 The Square Temple Quay Bristol
 BS1 6DG
 Tel +44 (0)117 910 2580
 Fax +44 (0)117 910 2581
 www.ch2m.com



THE PORTISHEAD BRANCH LINE
 (METROWEST PHASE 1)
 ORDER

COMPOUNDS, HAUL ROADS
 AND ACCESS TO WORKS PLAN
 SHEET 16
 ASHTON VALE

Drawn by:	FG	Rev:	15/01/2019
Checked by:	KS	Rev:	15/01/2019
Approved by:	ADL	Rev:	15/01/2019
Drawing No:	674946.BQ.42.01-396	Sheet:	G
Drawing Scale:	1:2500	Scale:	@ A3

0 10 20 30 40 50 60 70 80 90 100
 METRES
 SCALE 1:1250 (A1)
 SCALE 1:2500 (A3)

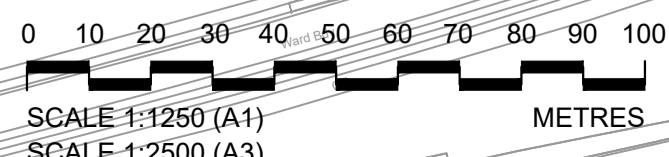
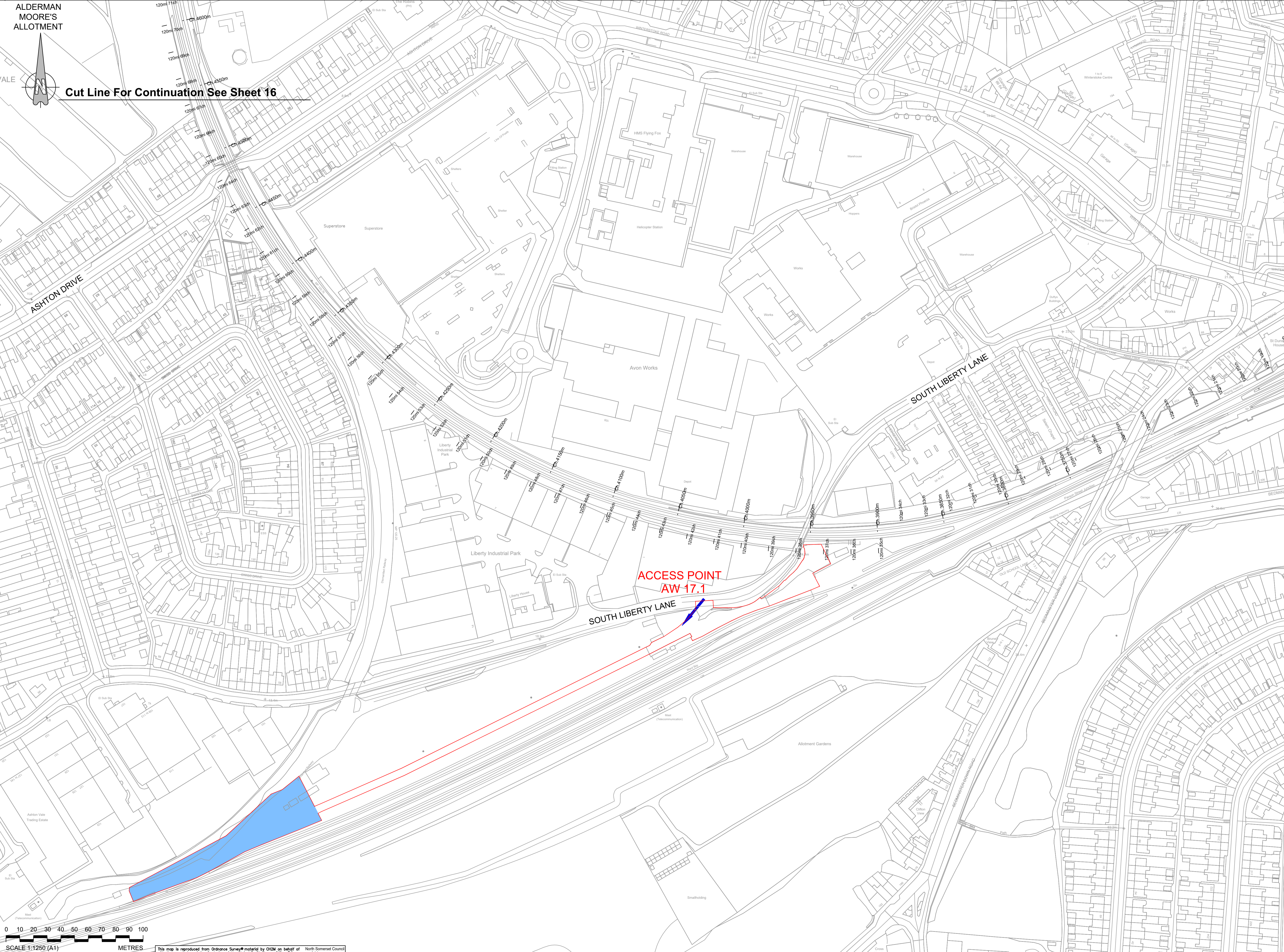
This map is reproduced from Ordnance Survey material by CH2M on behalf of North Somerset Council with the permission of the Controller of Her Majesty's Stationary Office. © Crown copyright. Unauthorised reproduction infringes Crown copyright and may lead to prosecution or civil proceedings. Licence Number: 100023397

ALDERMAN MOORE'S ALLOTMENT

Cut Line For Continuation See Sheet 16

Key:

- Order Limits
- Construction Compound



This map is reproduced from Ordnance Survey material by CH2M on behalf of with the permission of the Controller of Her Majesty's Stationery Office, © Crown copyright. Licence Number: 10002397

G	OWP	ADL	ADL	10/02/2021
Updated Order Limits				
F	FG	ADL	ADL	19/03/2020
Lockley Compound Amended				
E	FG	ADL	ADL	10/10/2019
Red Line and Minor Updates				
D	FG	KS	ADL	12/08/2019
Works Updated				
C	FG	KS	ADL	31/07/2019
Cables, Works and Red Line Updated				
B	FG	KS	ADL	18/04/2019
Works and Red Line Updated				
A	FG	KS	ADL	15/01/2019
First Issue				
Rev	By	Chkd	Appr'd	Date

travelwest
1 The Square Temple Quay Bristol
BS1 6DQ
Tel +44 (0)117 910 2580
Fax +44 (0)117 910 2581
www.ch2m.com

ch2m

THE PORTISHEAD BRANCH LINE (METROWEST PHASE 1) ORDER
COMPOUNDS, HAUL ROADS AND ACCESS TO WORKS PLAN
SHEET 17
PARSON STREET

Drawn by: FG Date: 15/01/2019
Checked by: KS Date: 15/01/2019
Approved by: ADL Date: 15/01/2019

674946.BQ.42.01-397 G
Drawing Scale: 1:2500 @ A3